

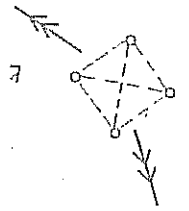


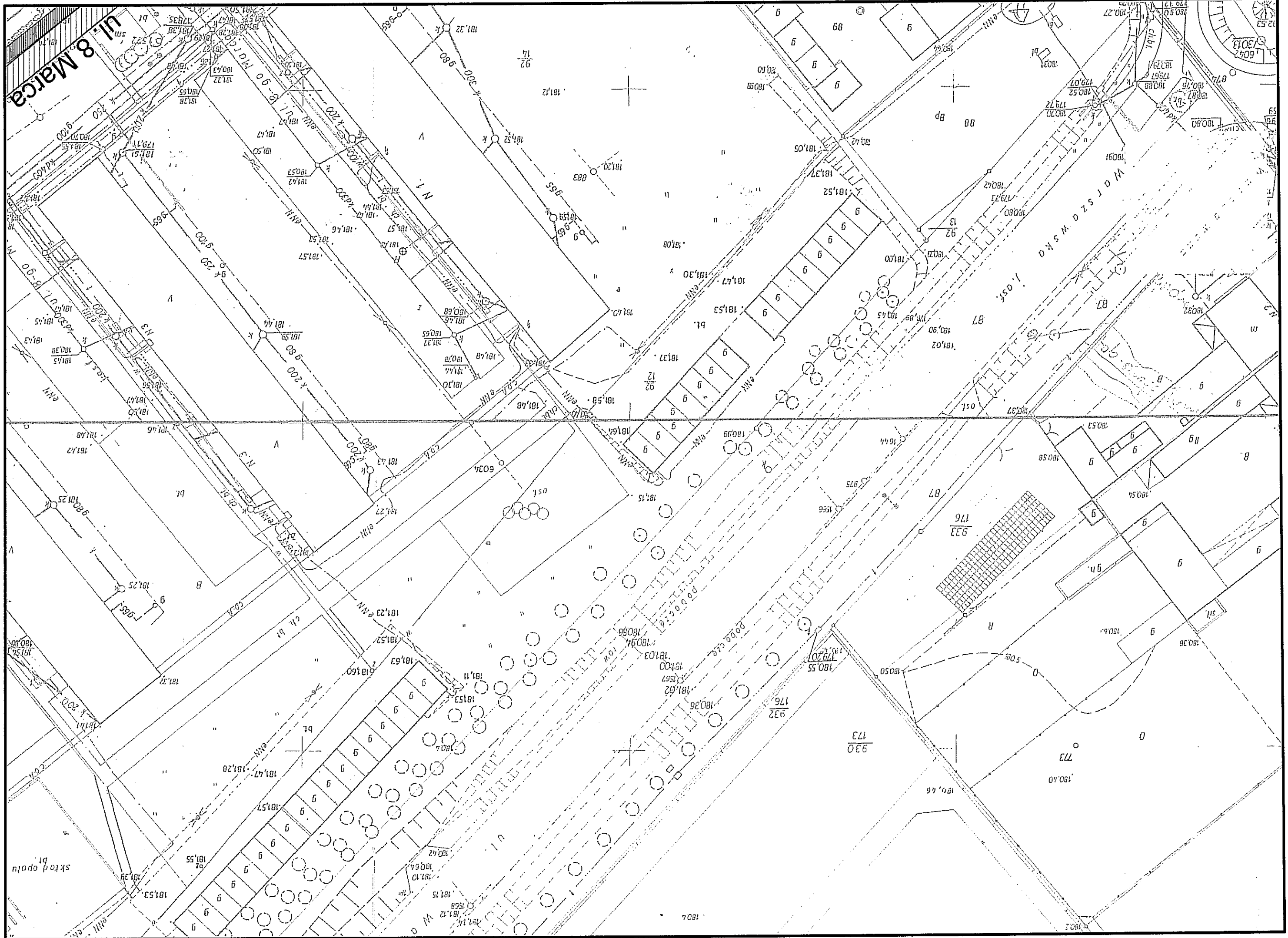
ul. Szpitalna

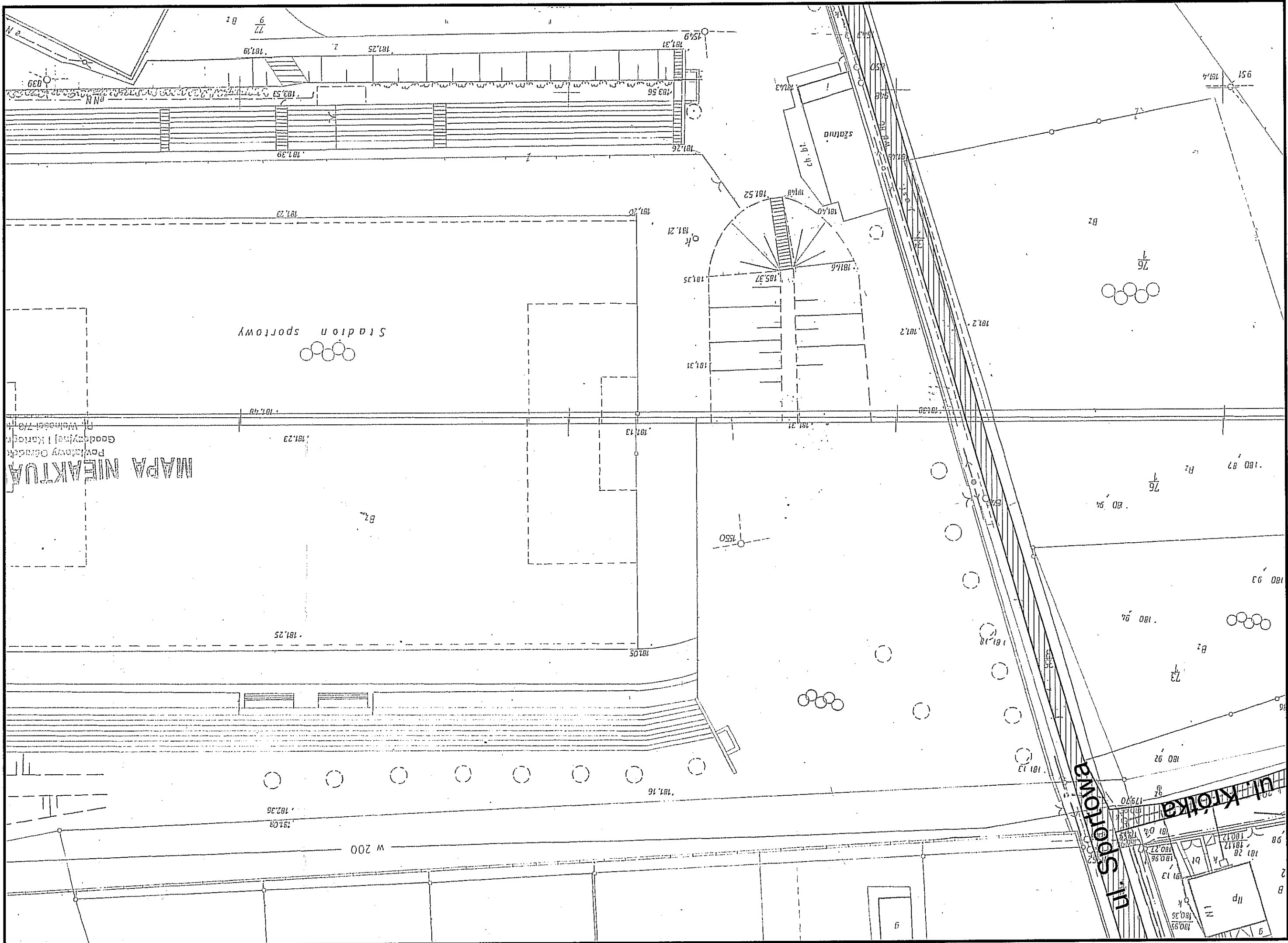
ul. Spółtowa

ul. Kopernika

Gruntly wsi







MAPA NIEMKWA
Powiatowy Ośrodek
Geodezyjny i Kartograficzny
ul. Wolności 7/9

Stadion sportowy

szatnia

ul. Sportowa
ul. Krokowa

W 200

g

II p

III p

IV p

V p

VI p

VII p

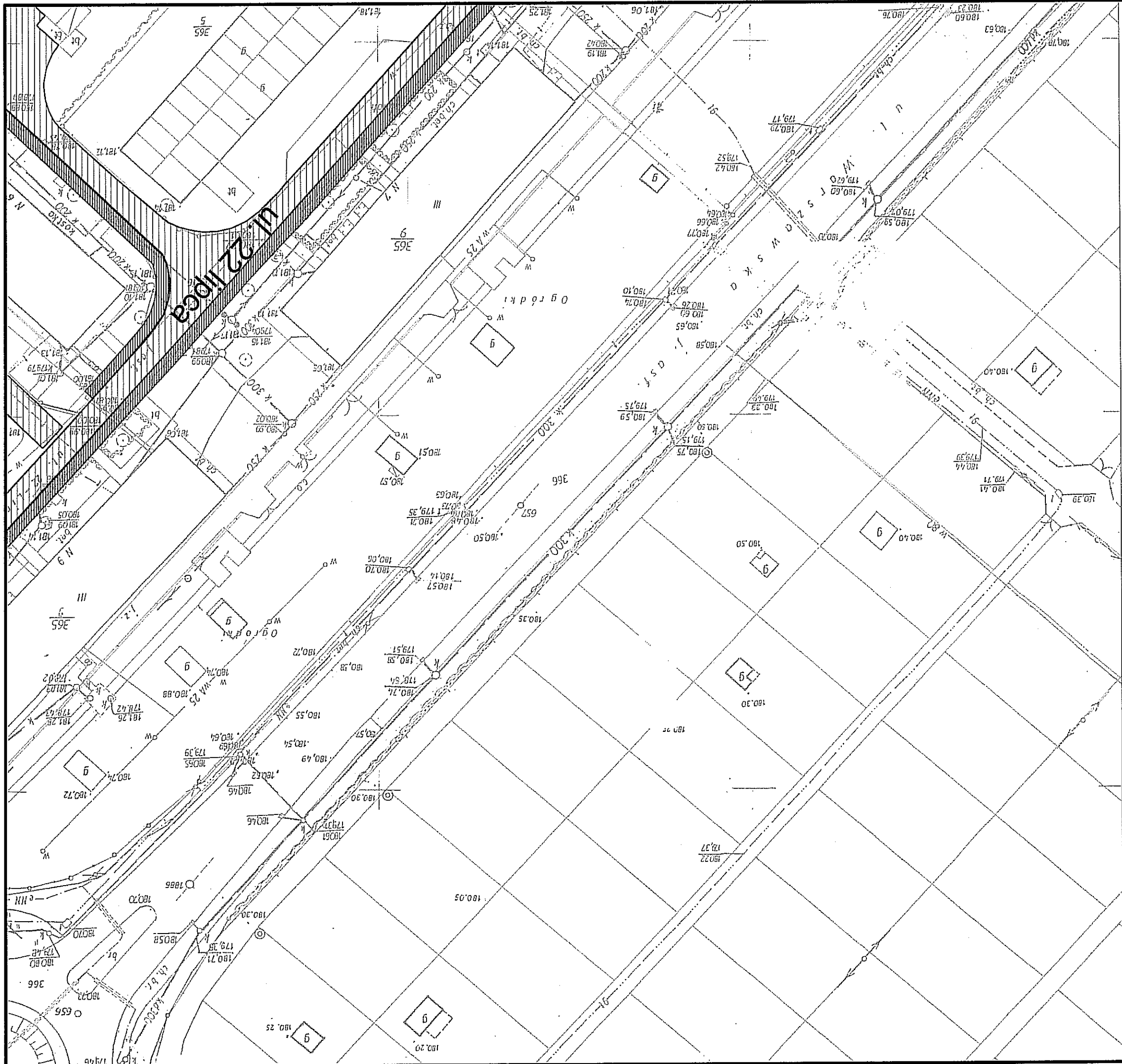
VIII p

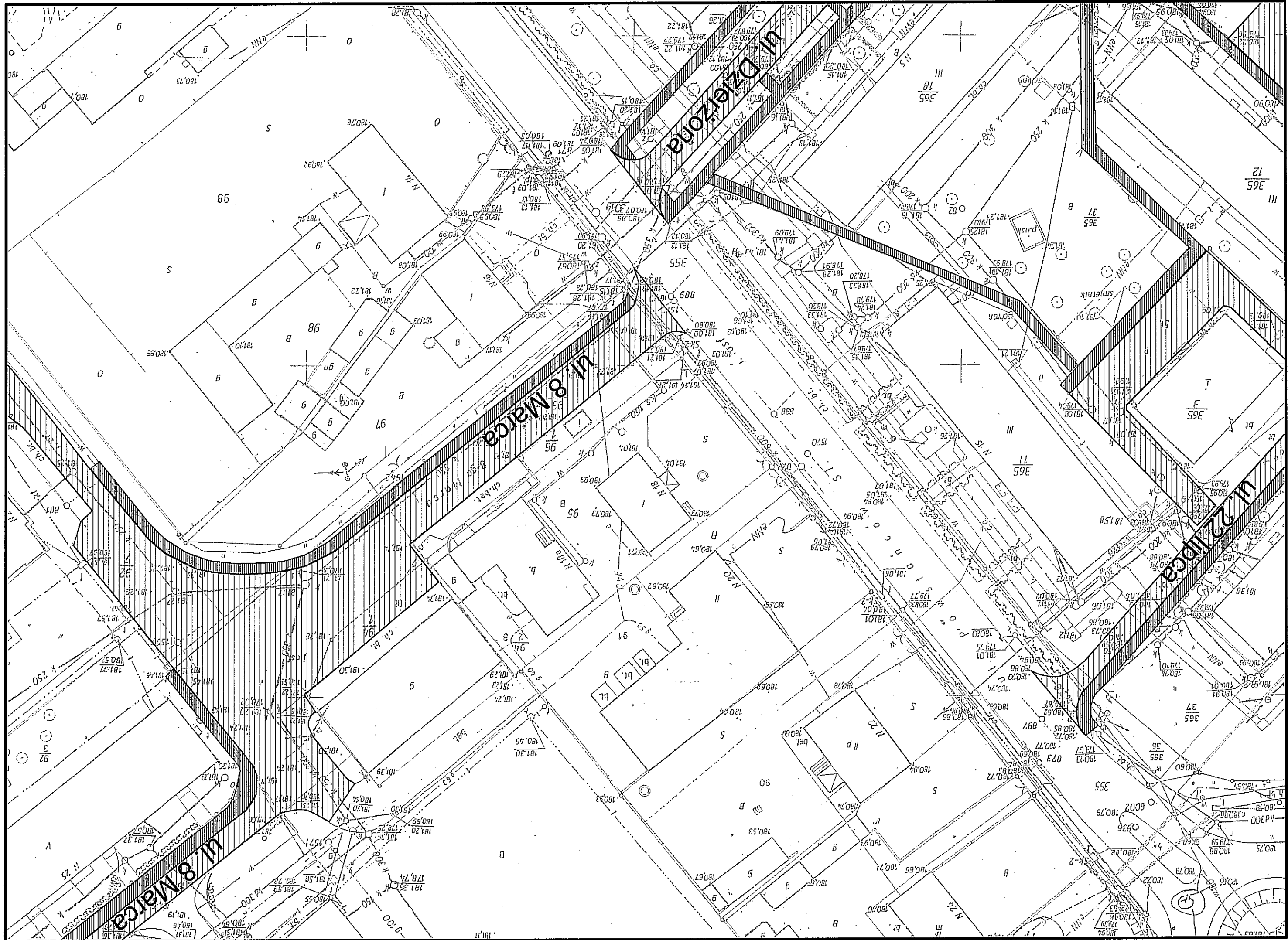
IX p

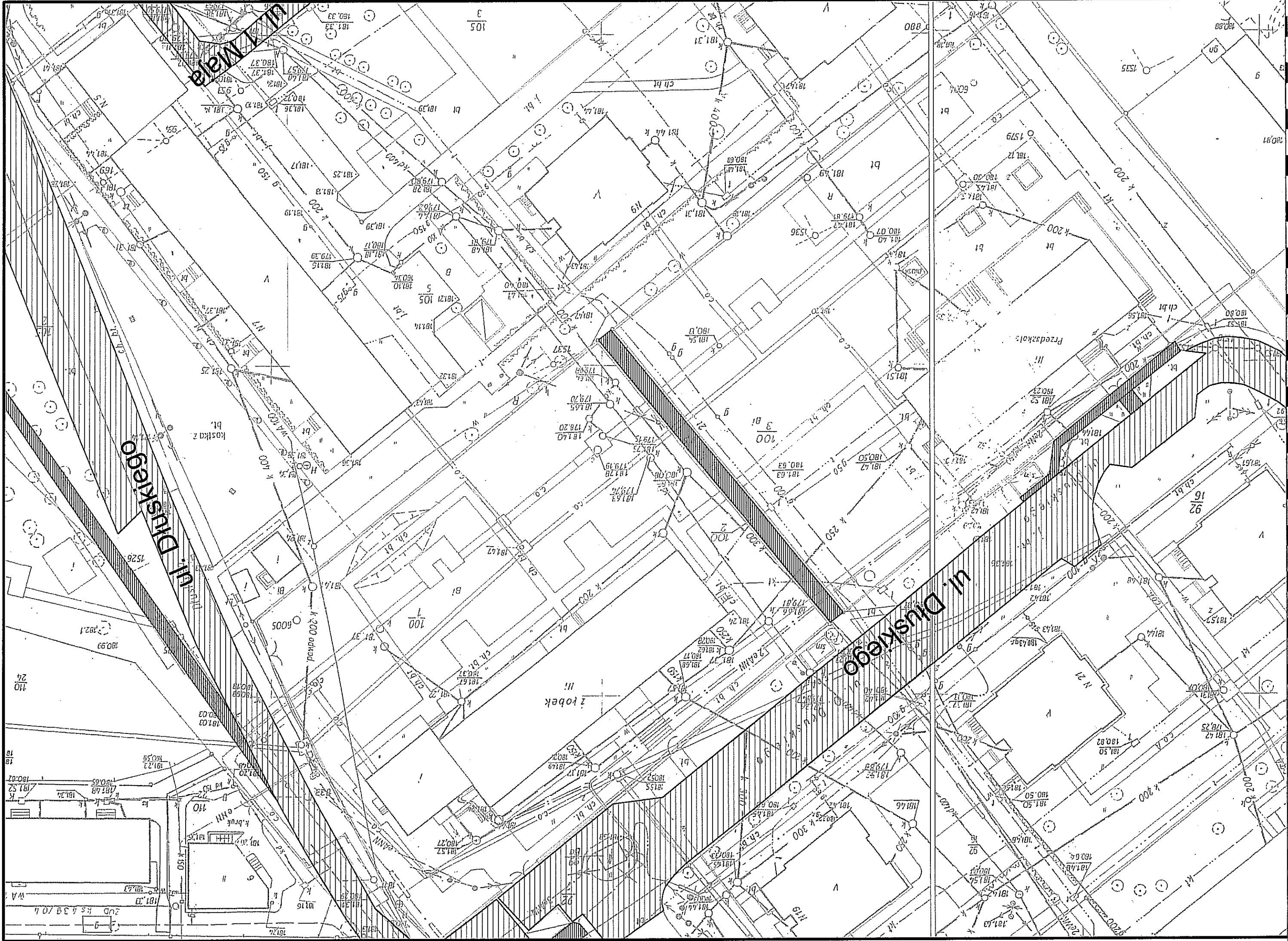
X p

XI p

XII p







ul. Dmickiego

ul. Dmickiego

ul. Długiego

Złobek

Przedszkolka

105

880

6005

100

100

16

92

140

24

110

300

200

200

150

200

200

200

150

200

200

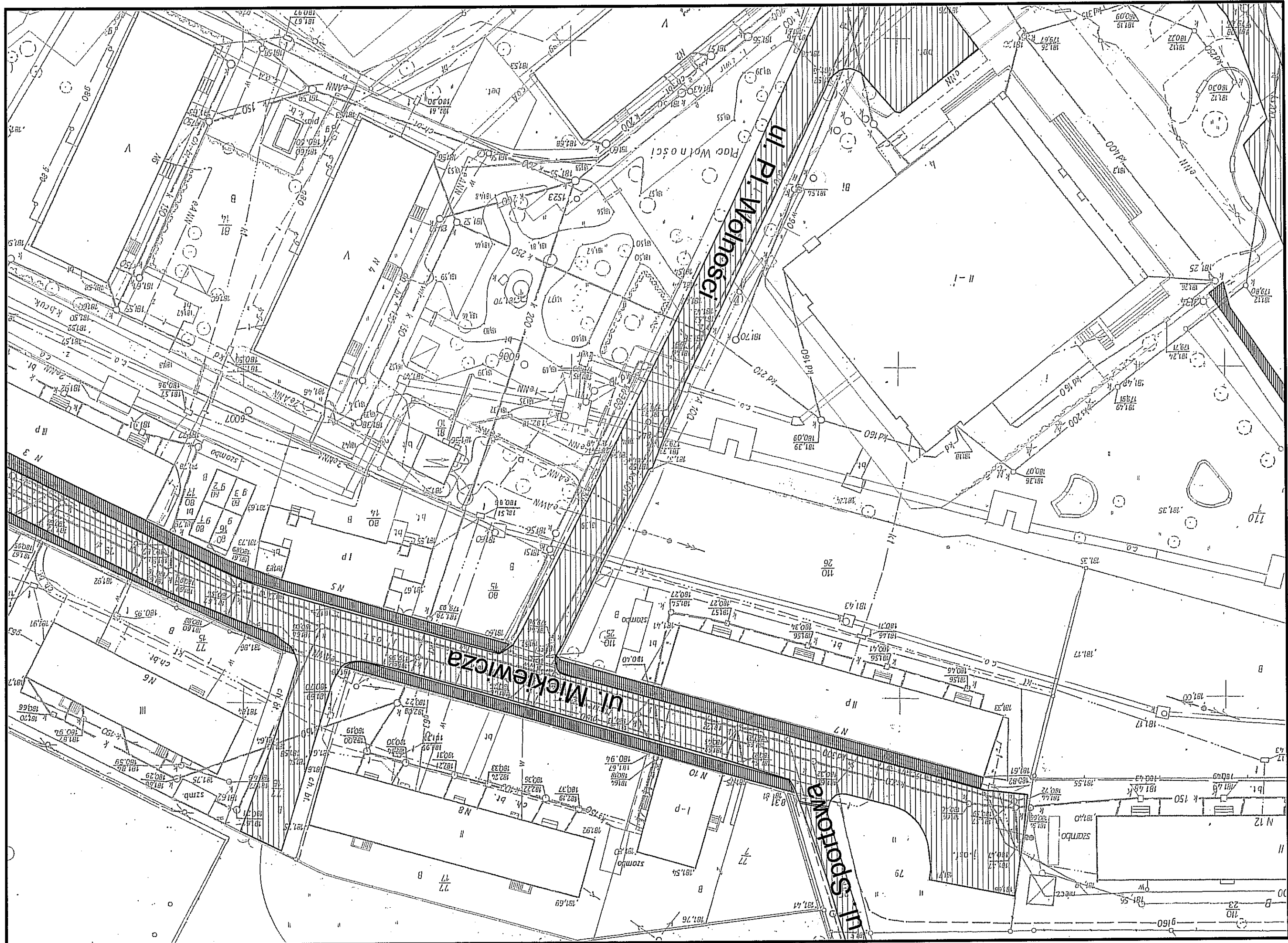
200

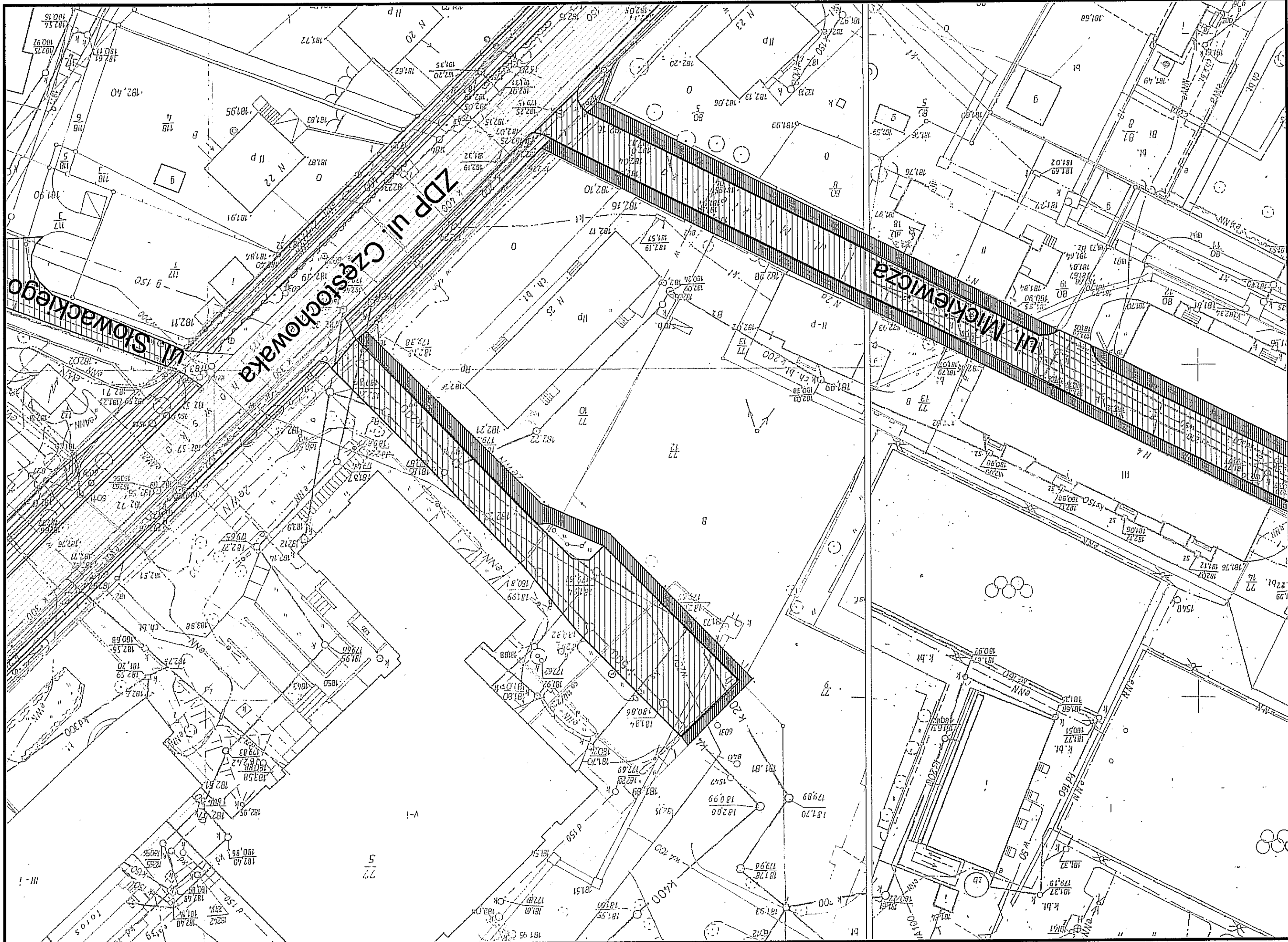
150


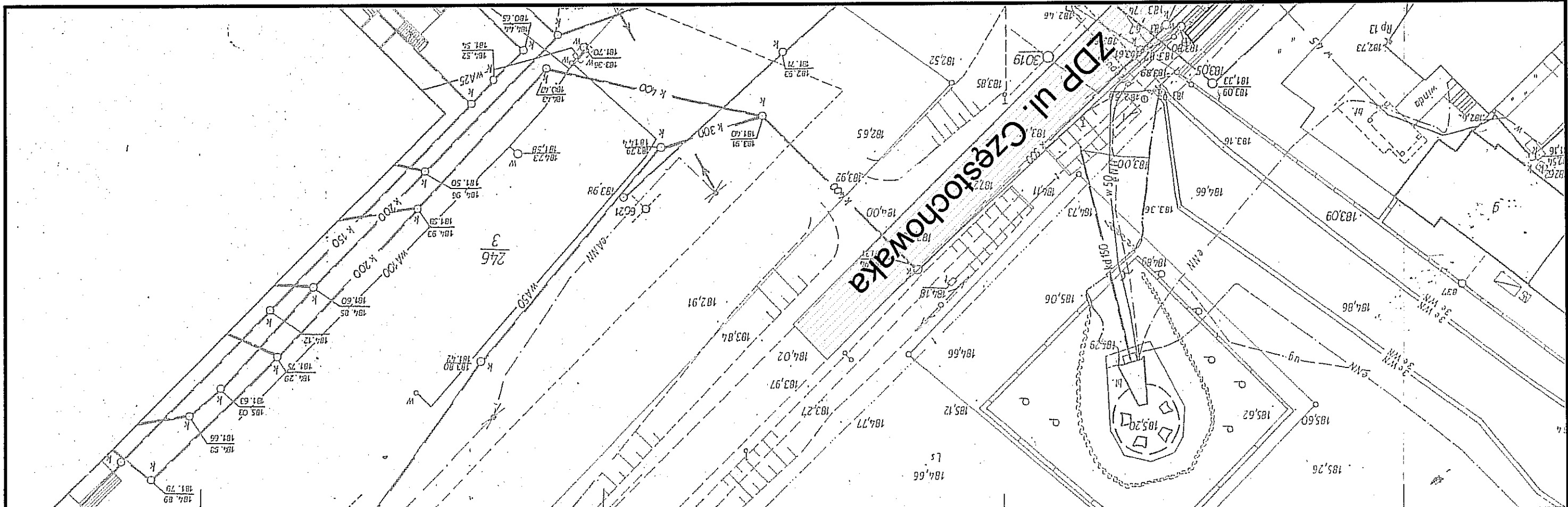
200

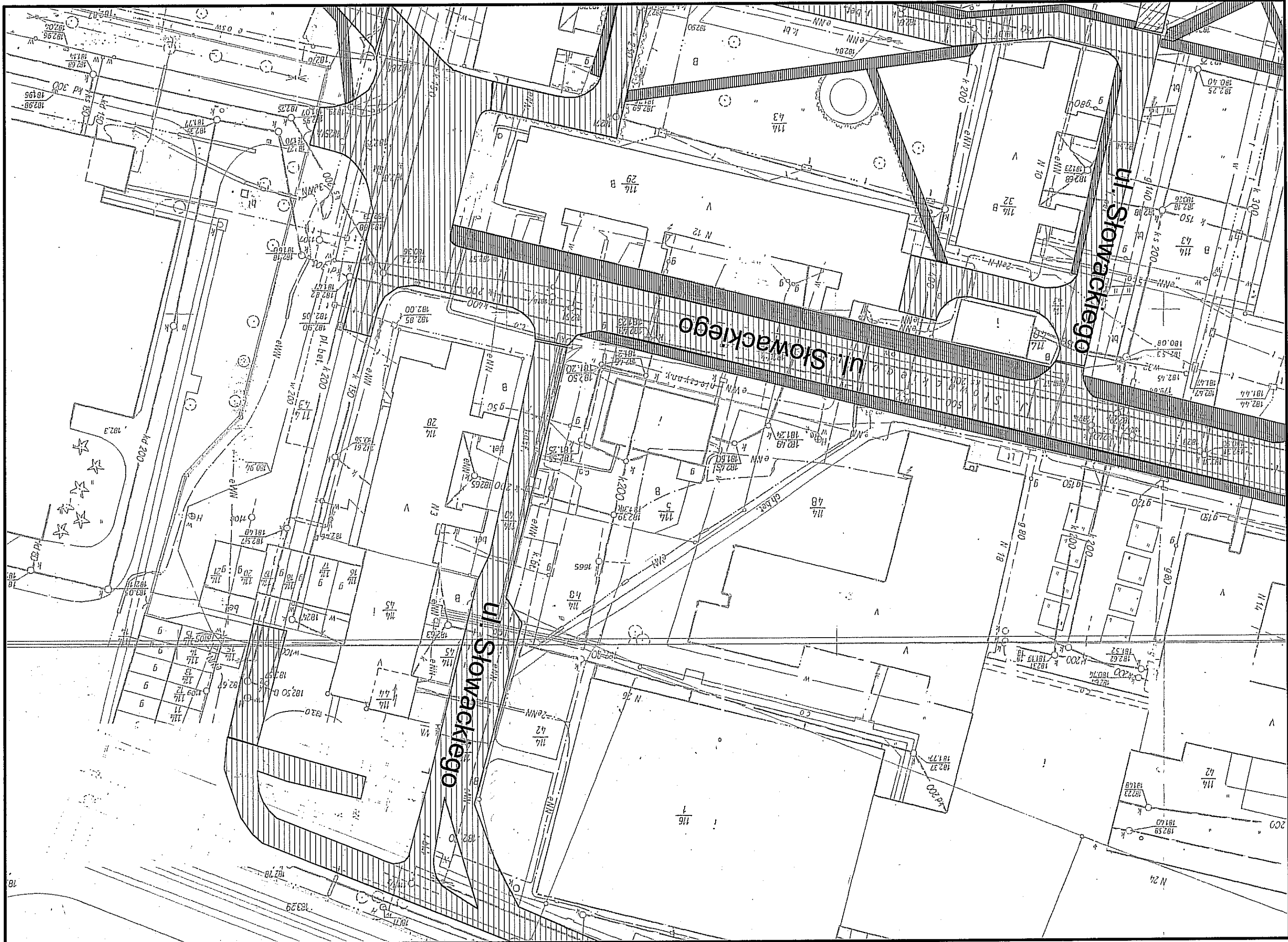
200

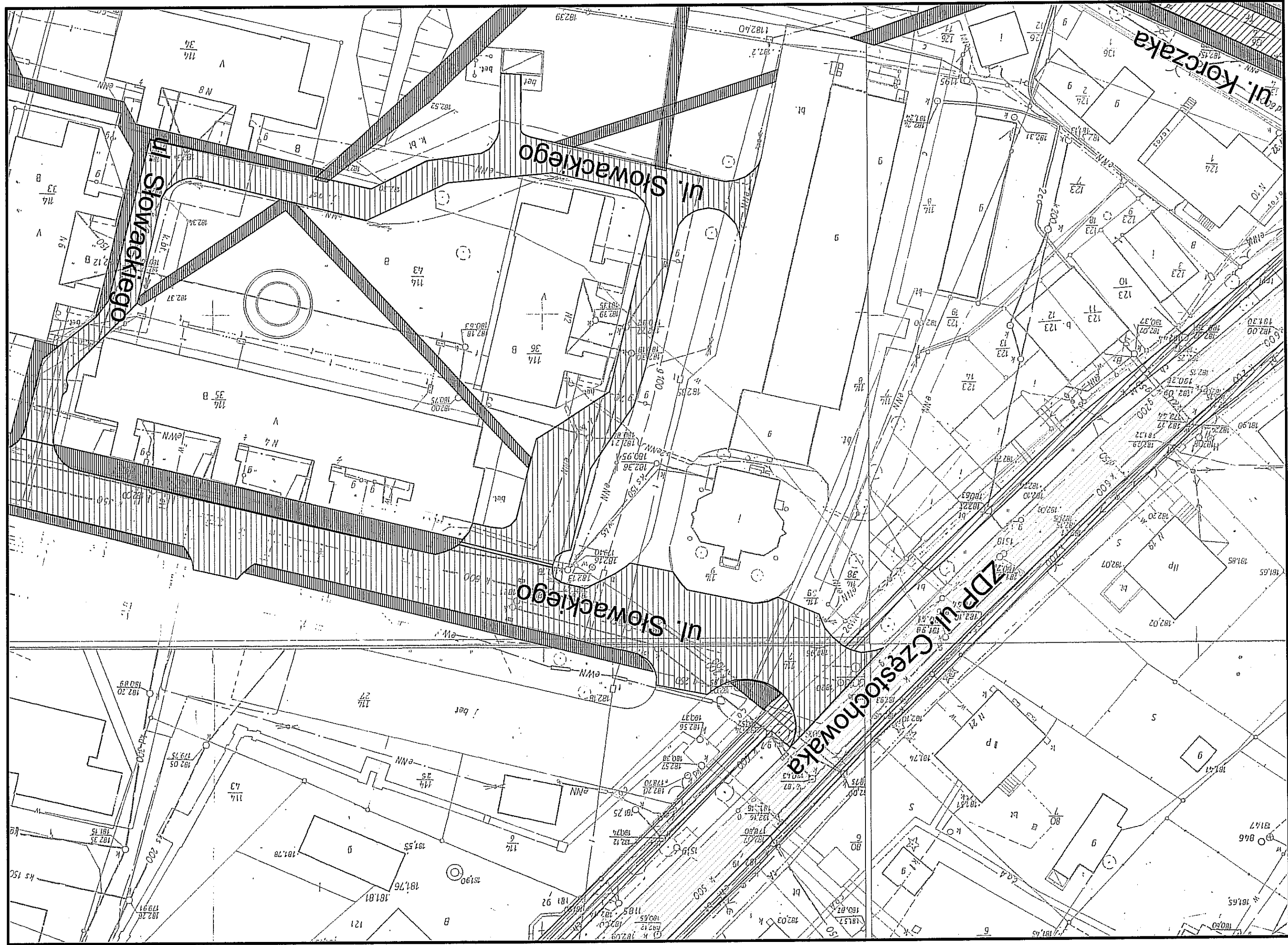
200

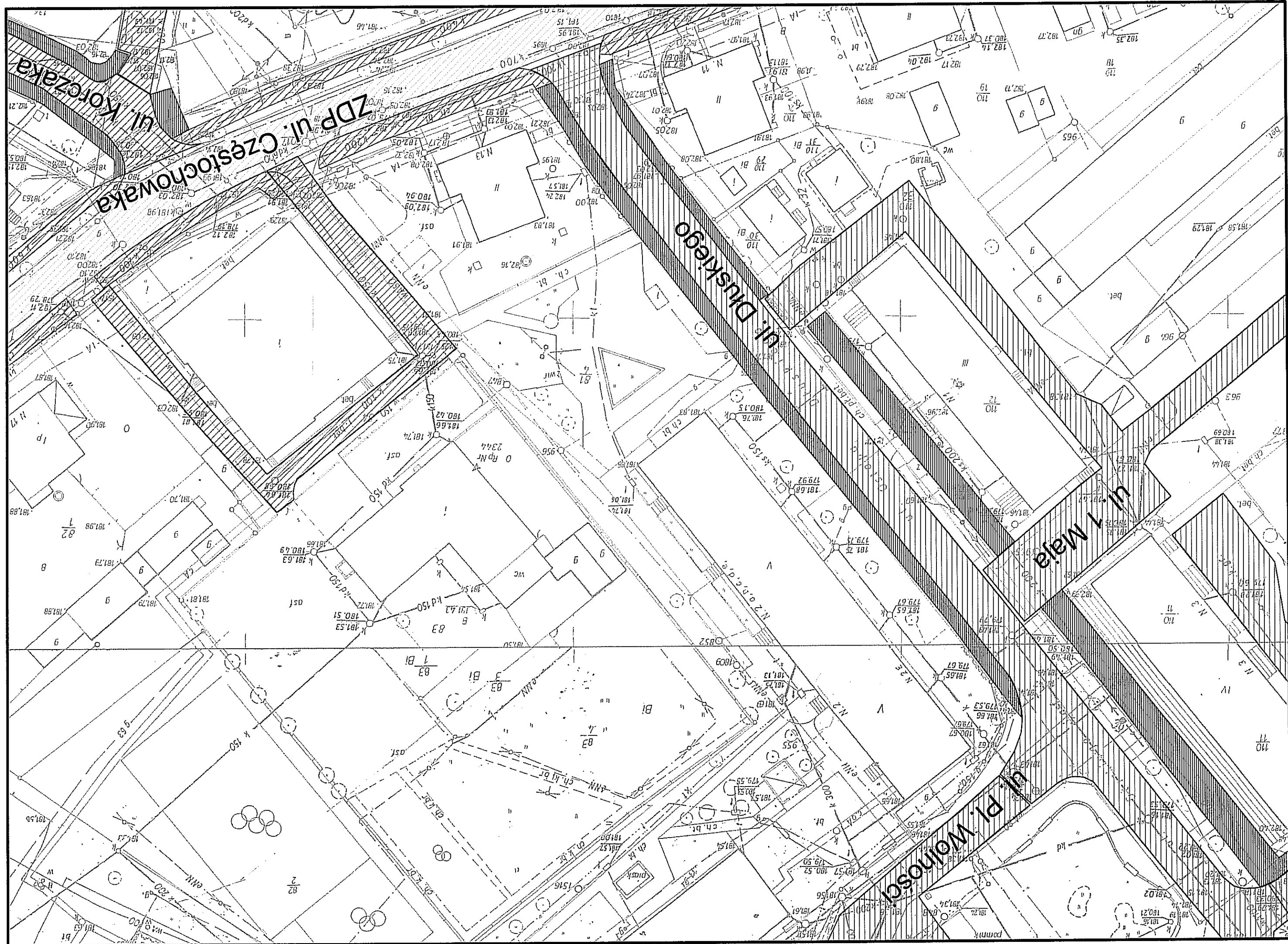


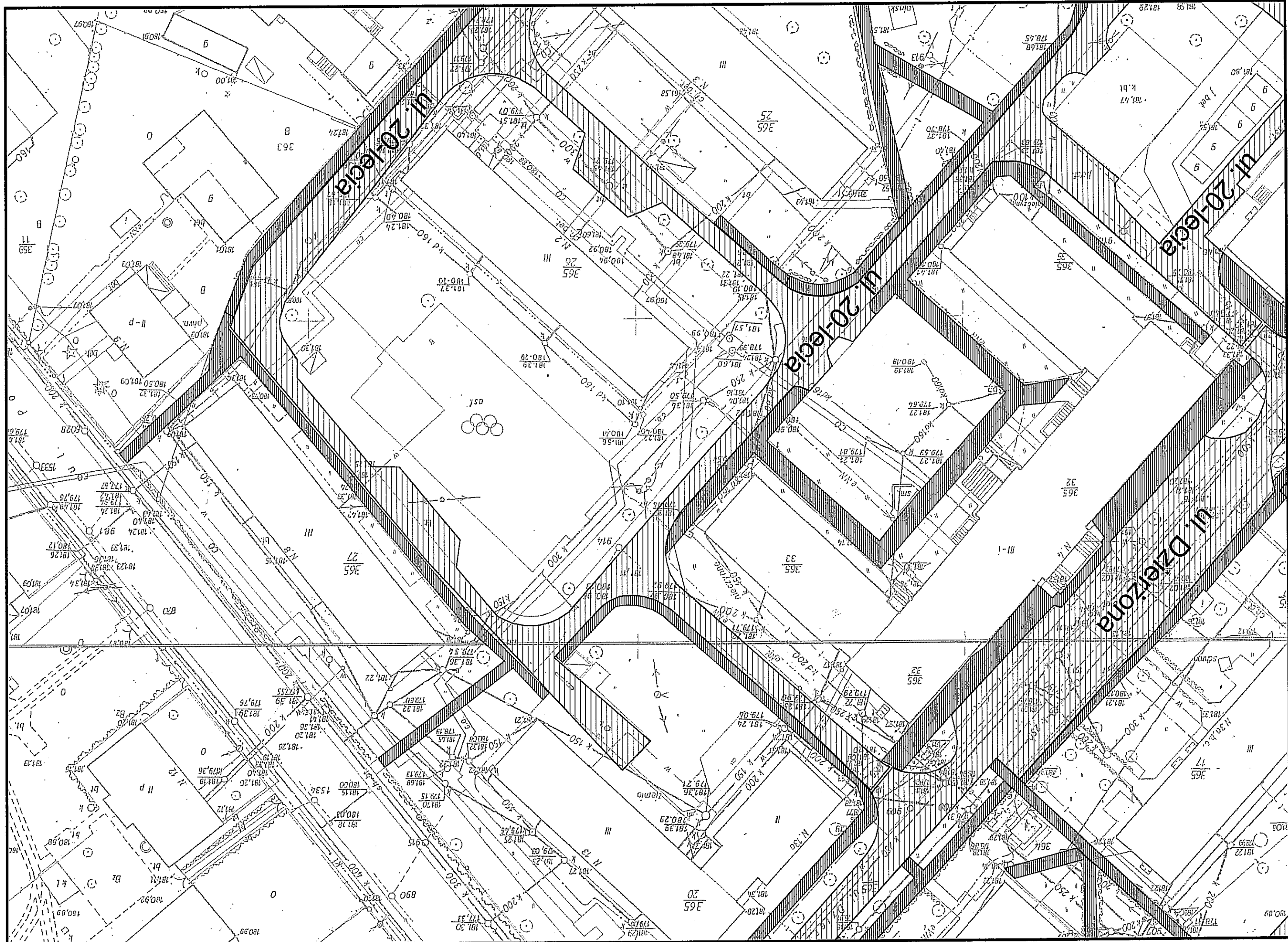


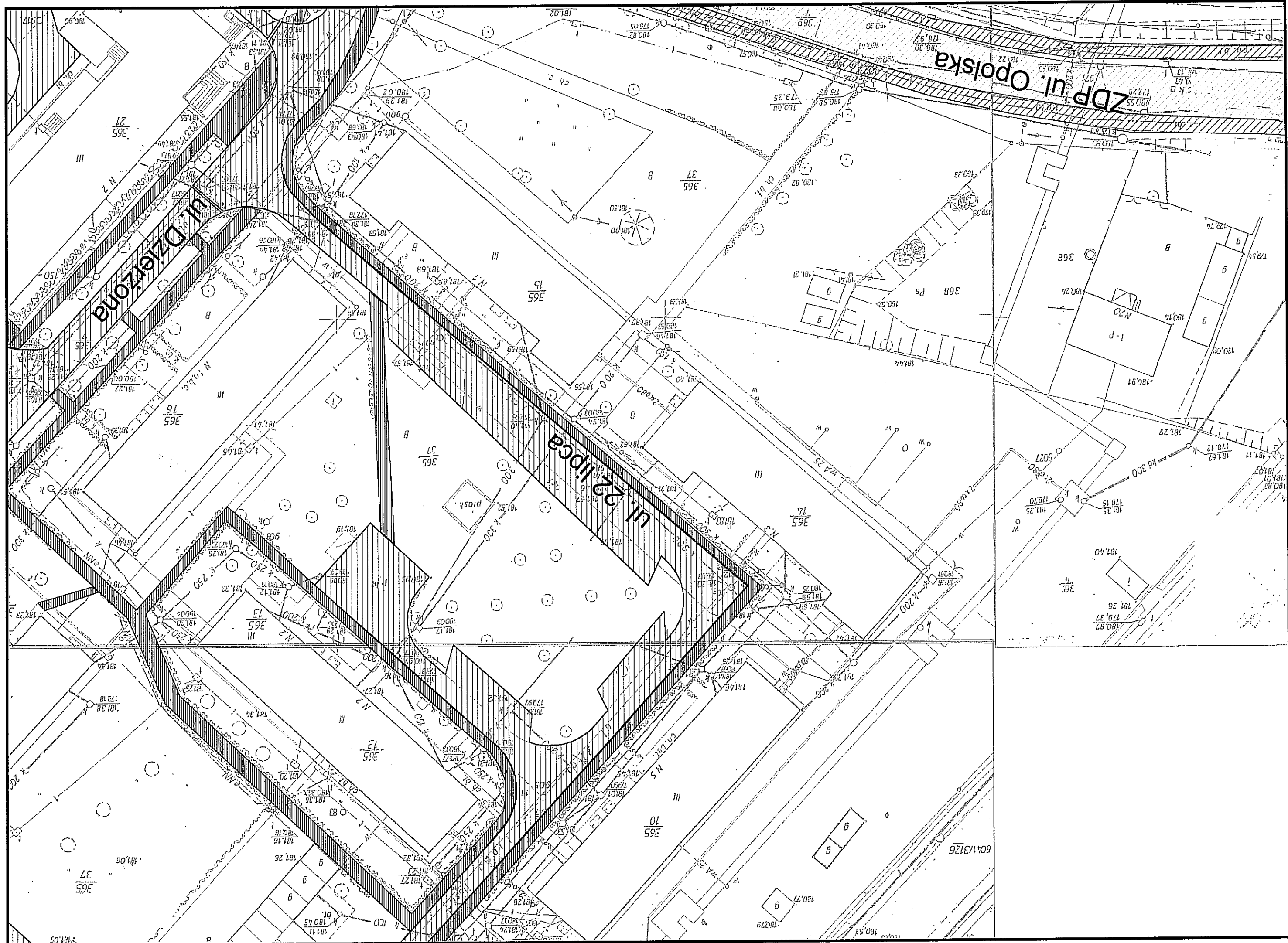












ul. Dzierżona

ul. 22 lipca

ZDP ul. Opolska



365

37

15

16

37

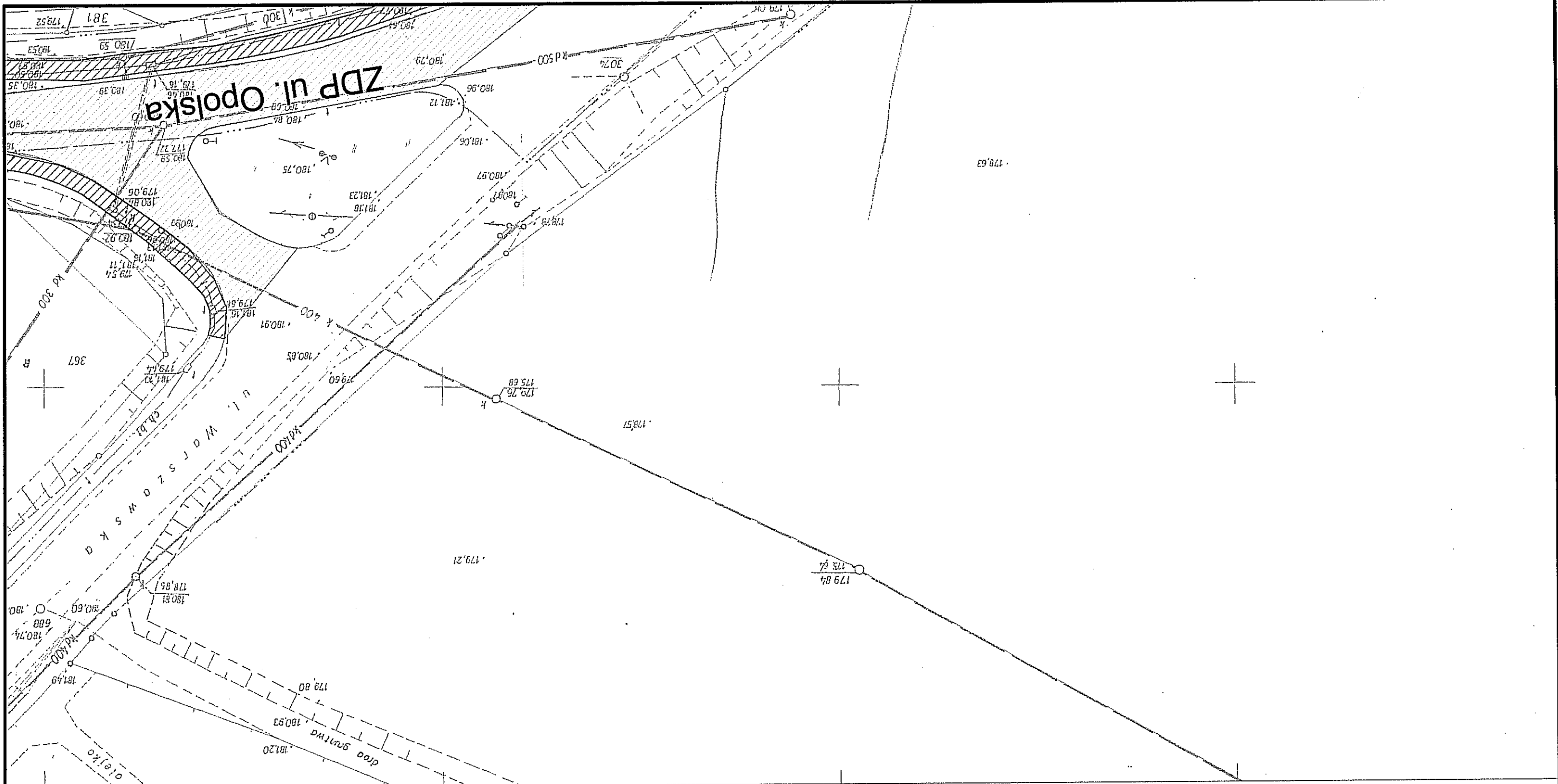
14

13

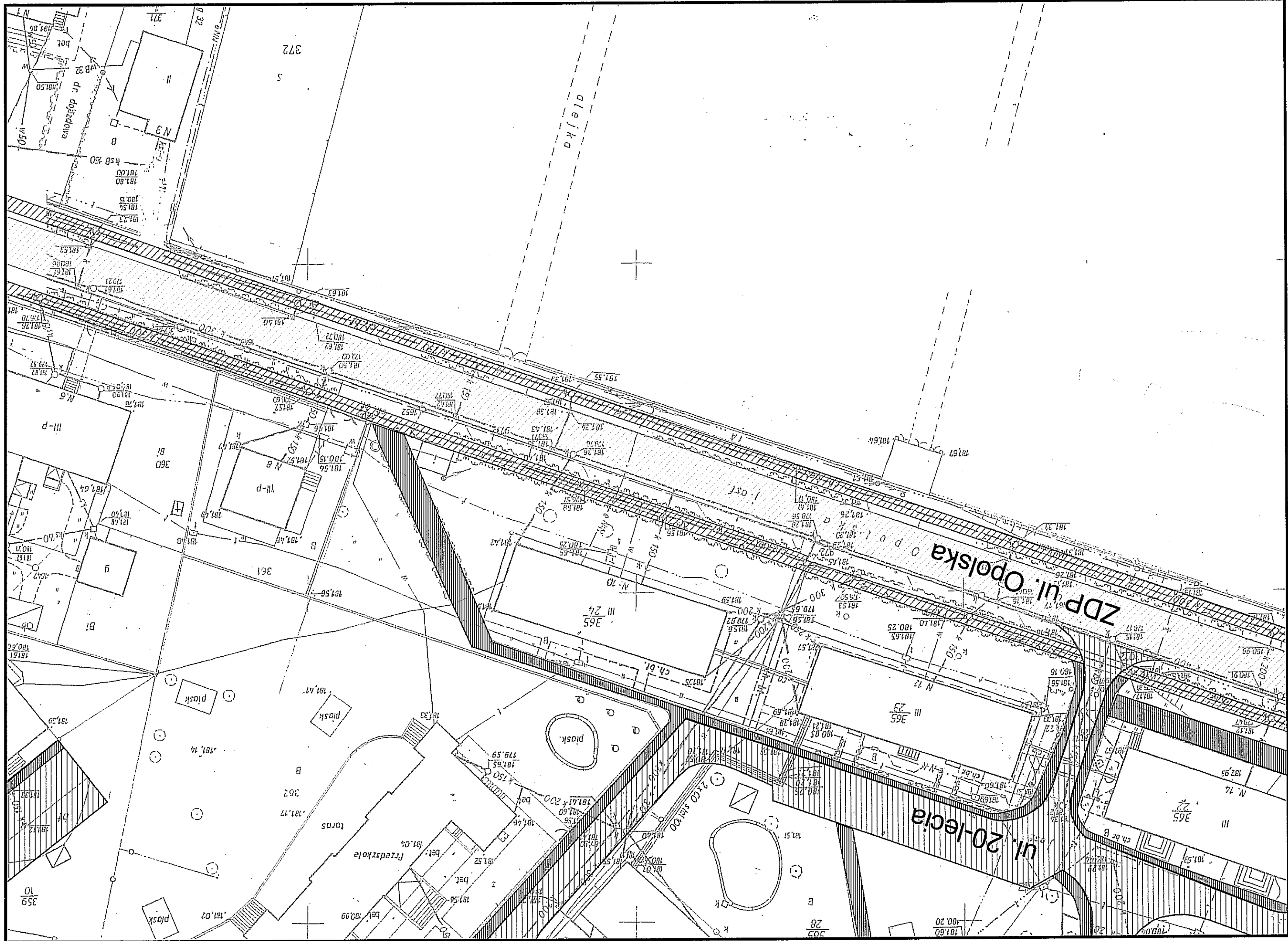
10

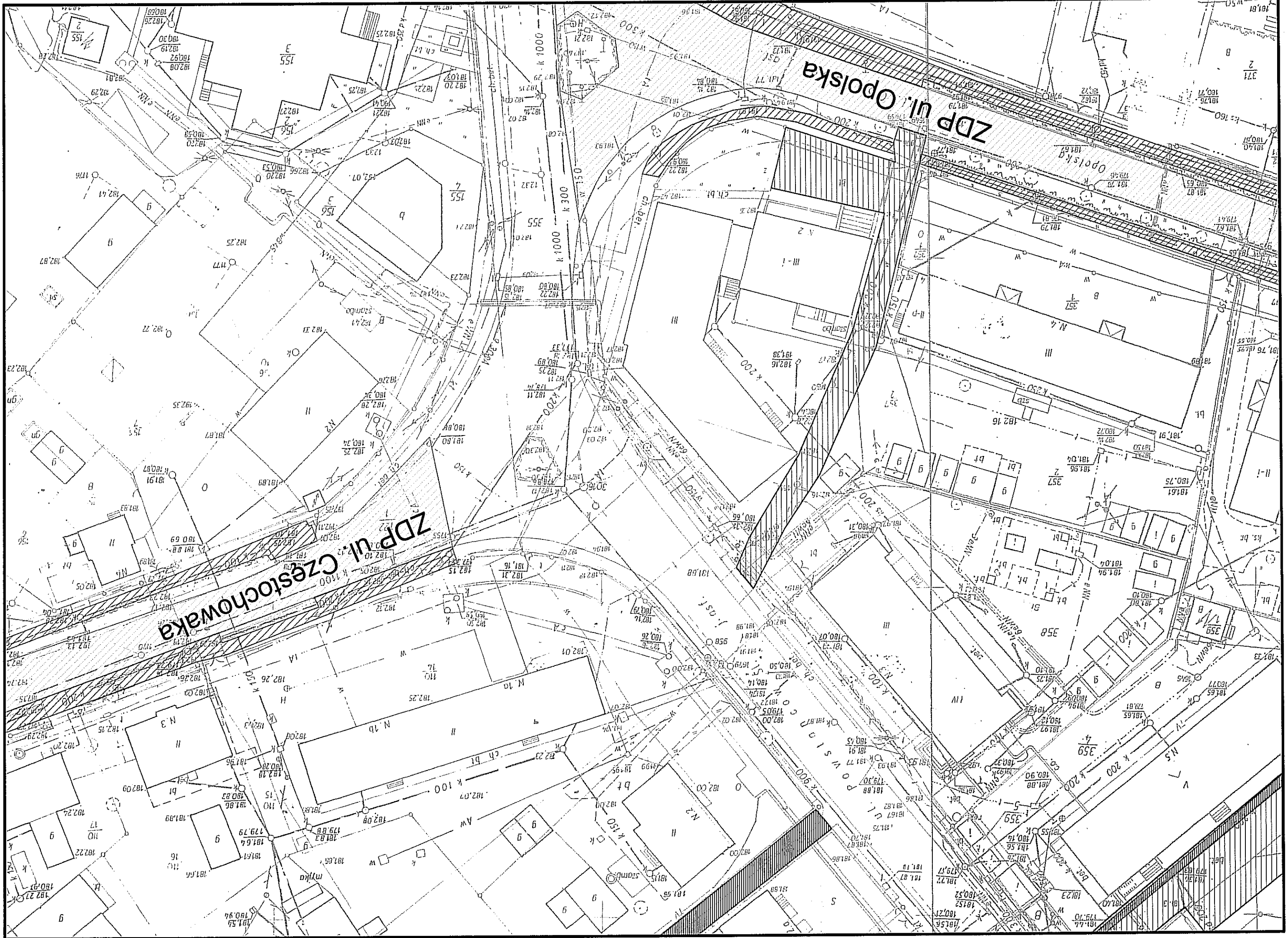
37

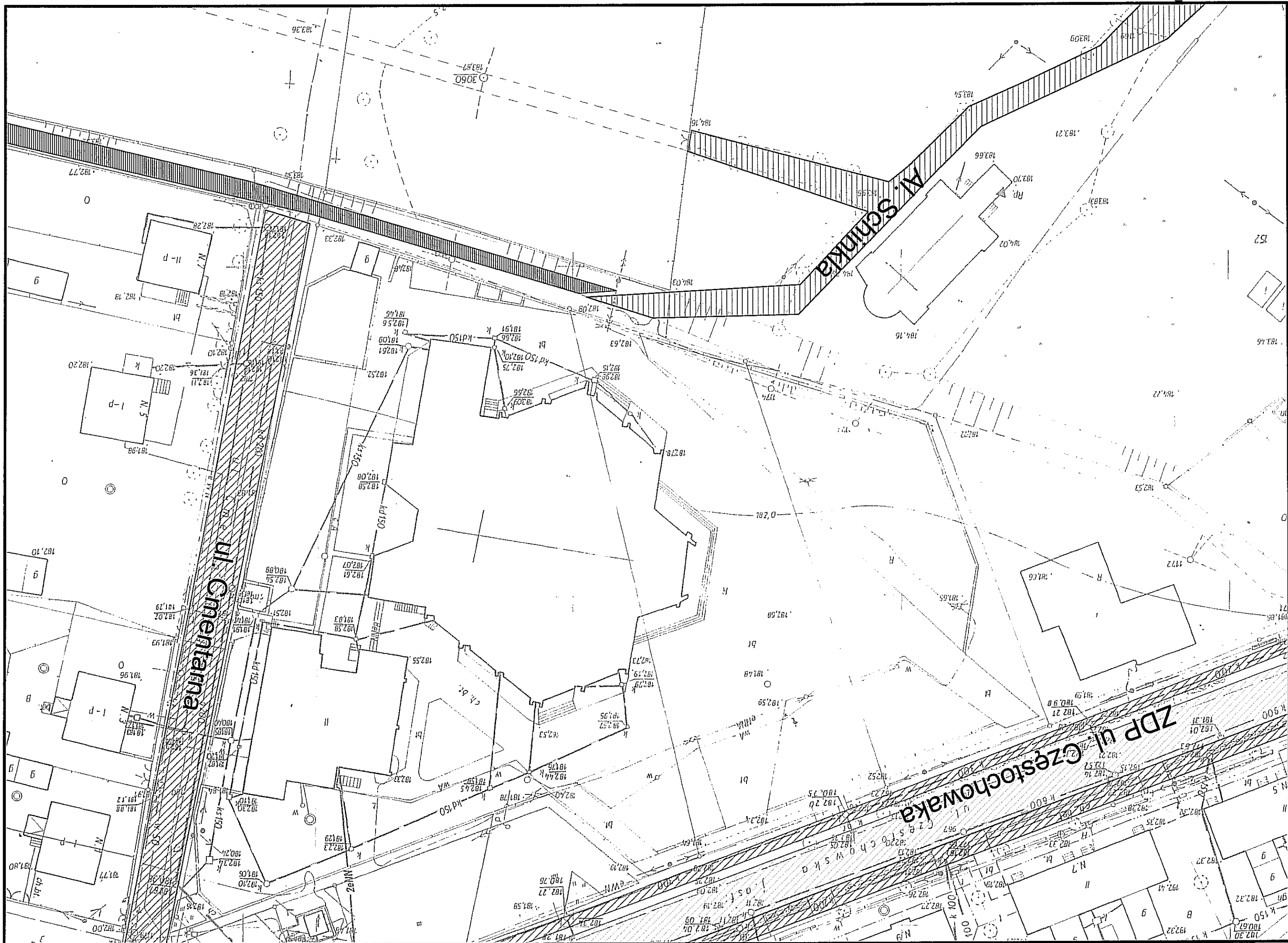
604/13126

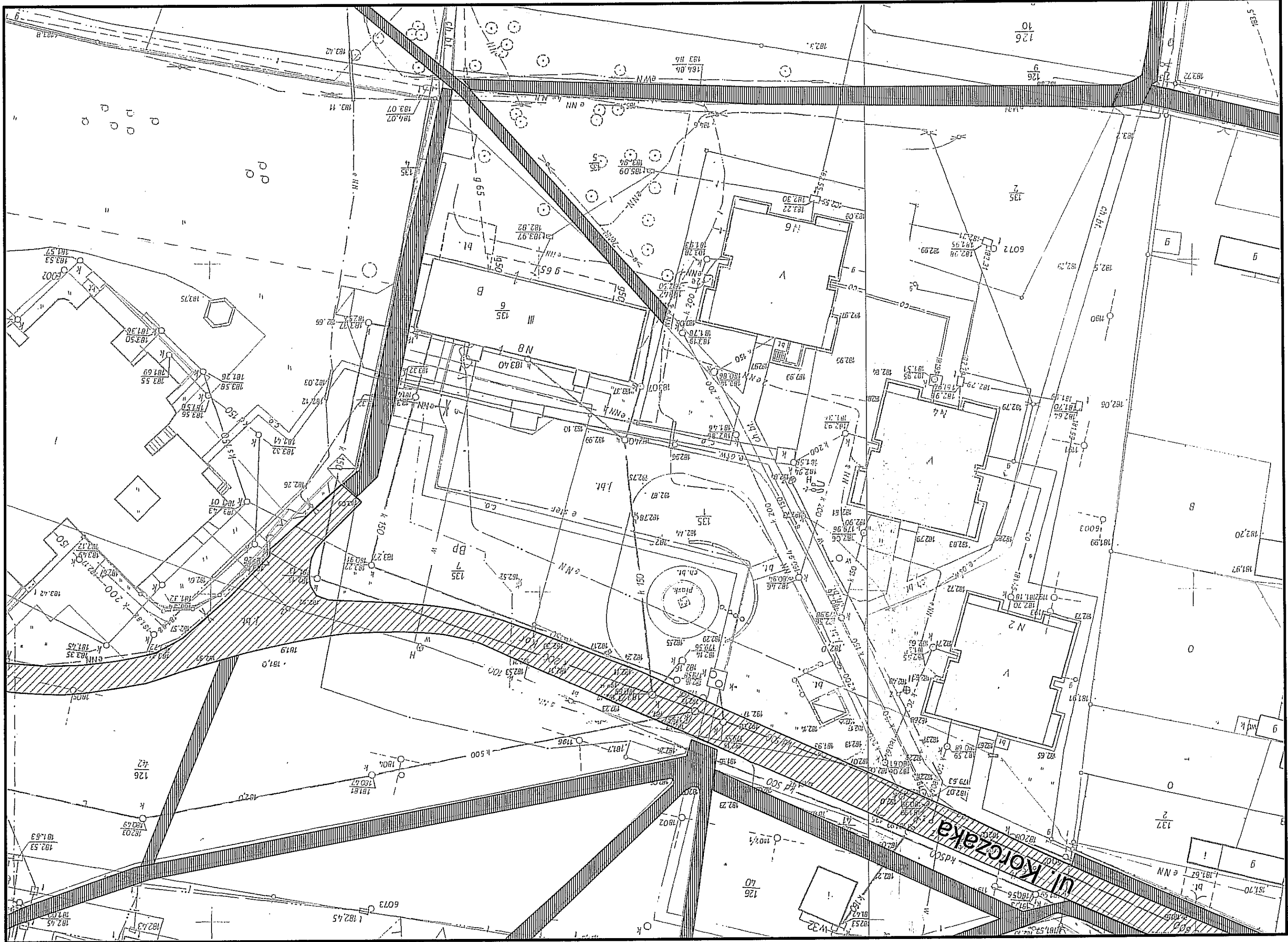




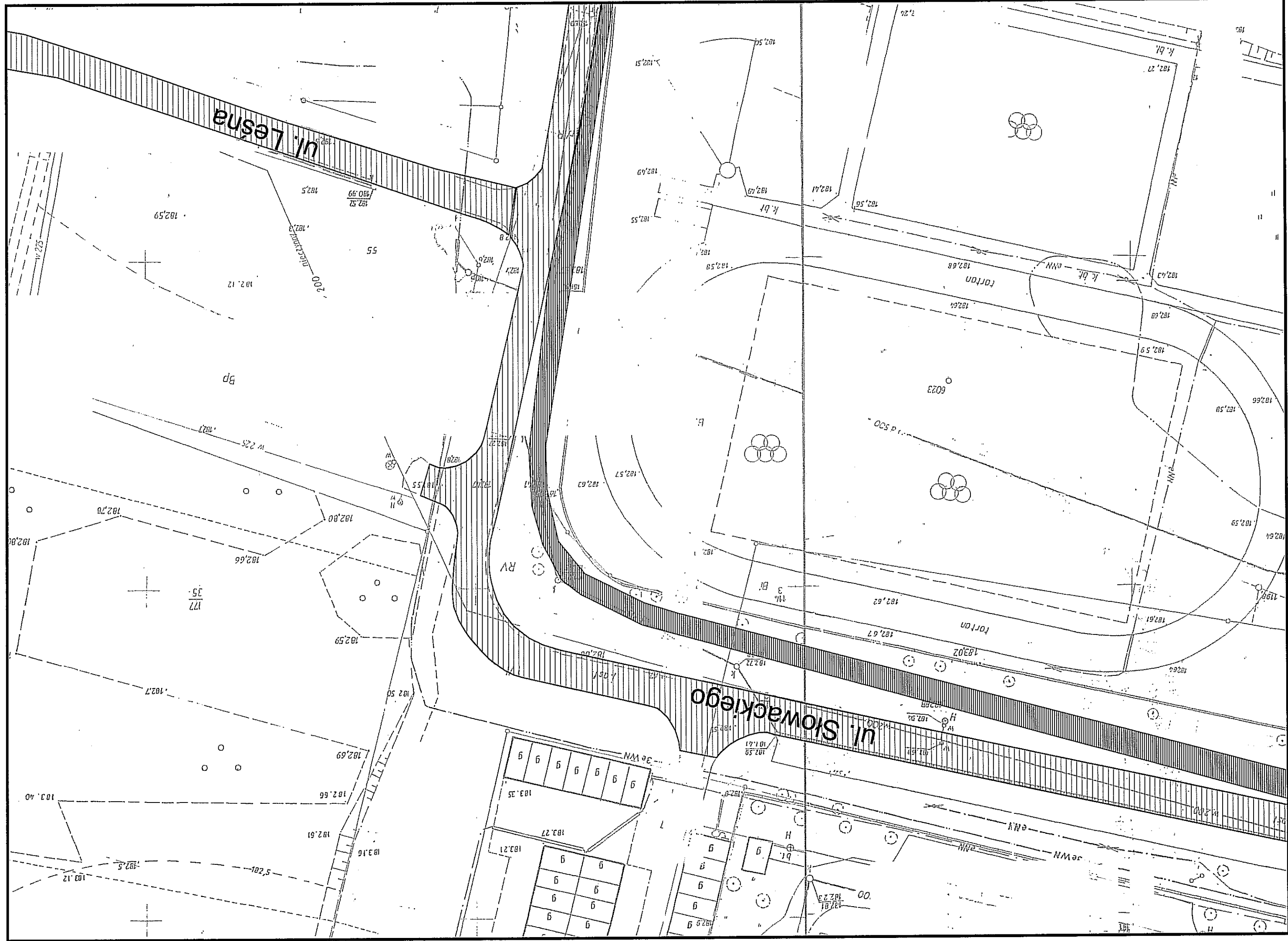


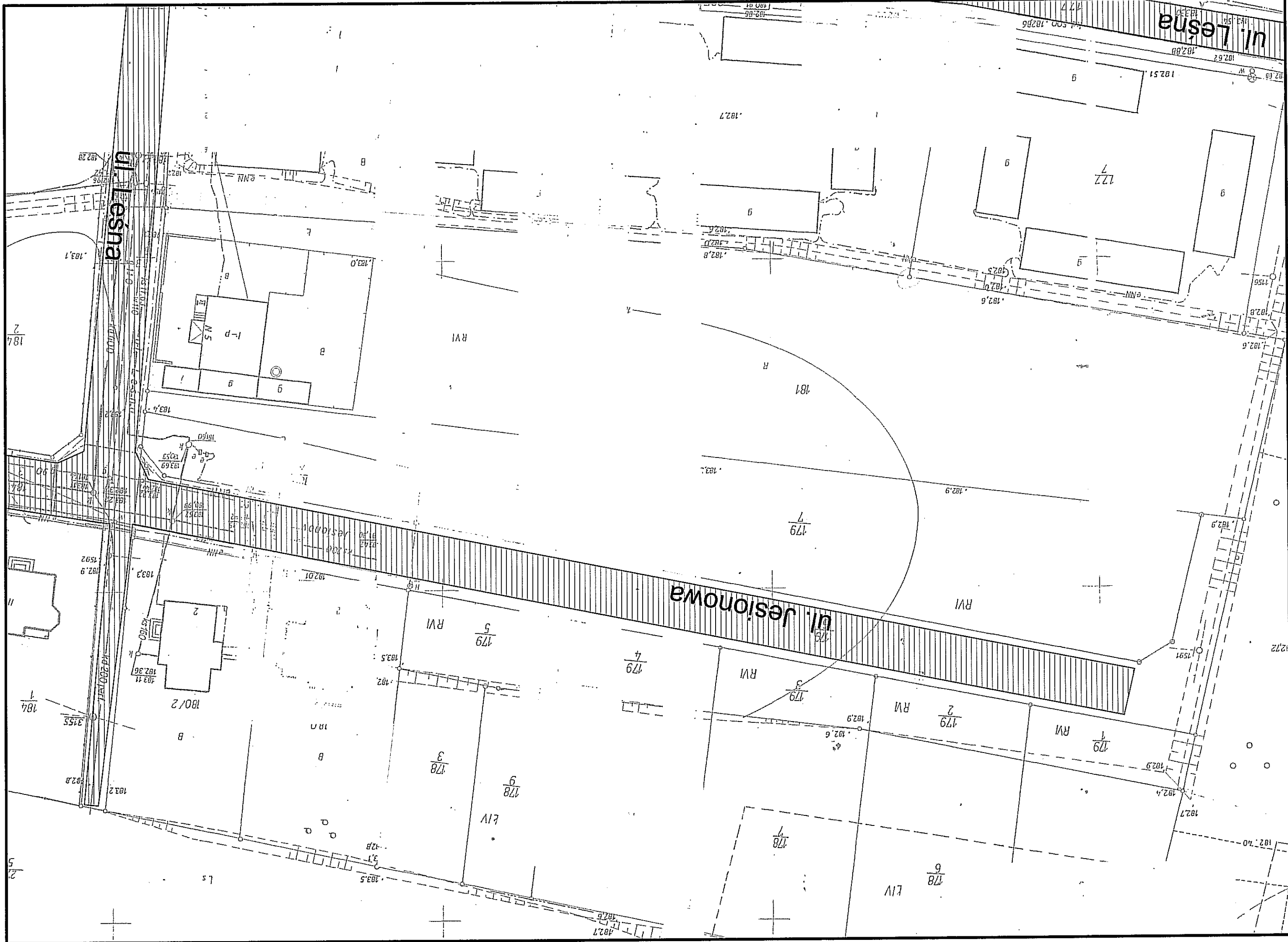


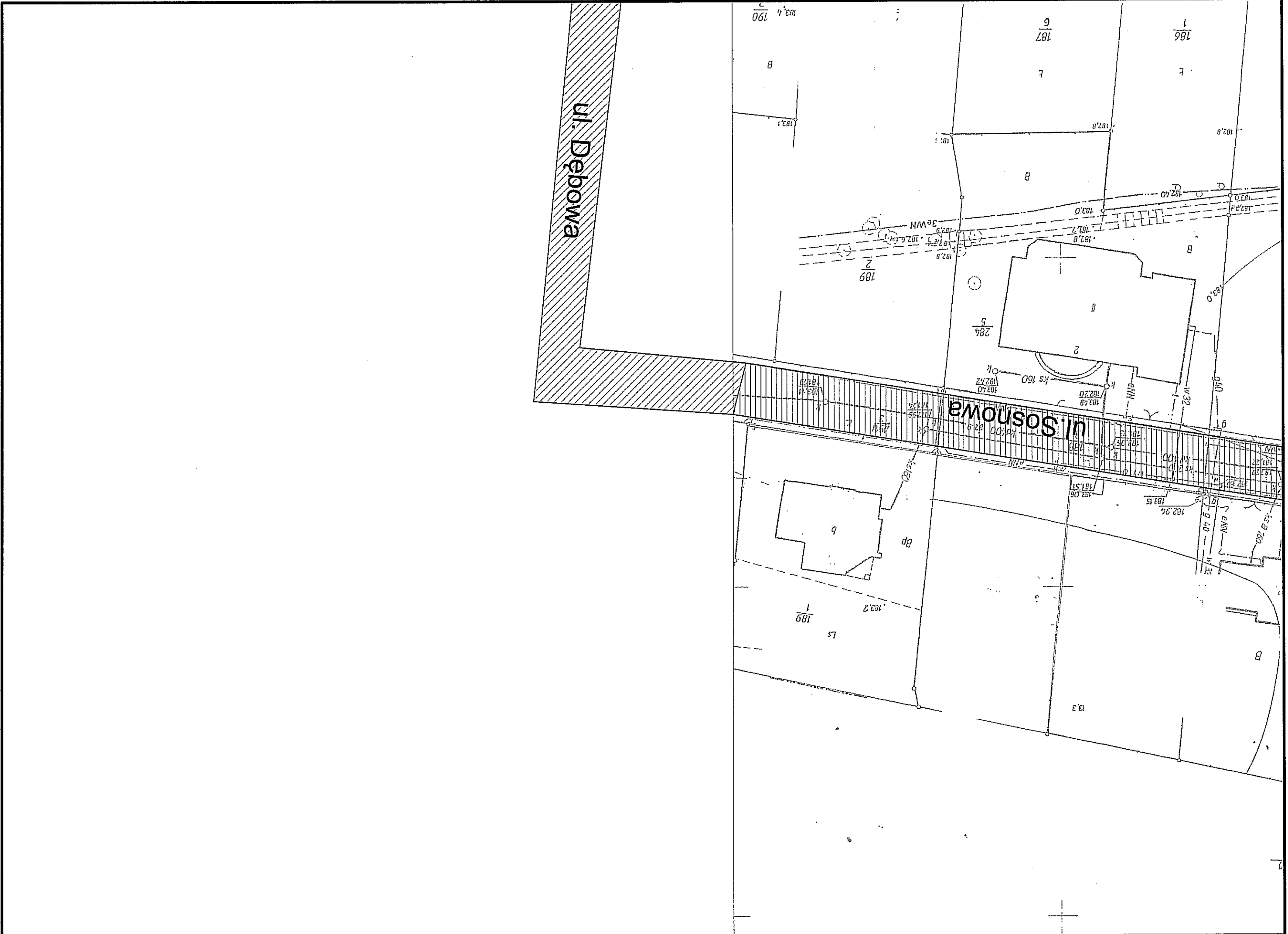


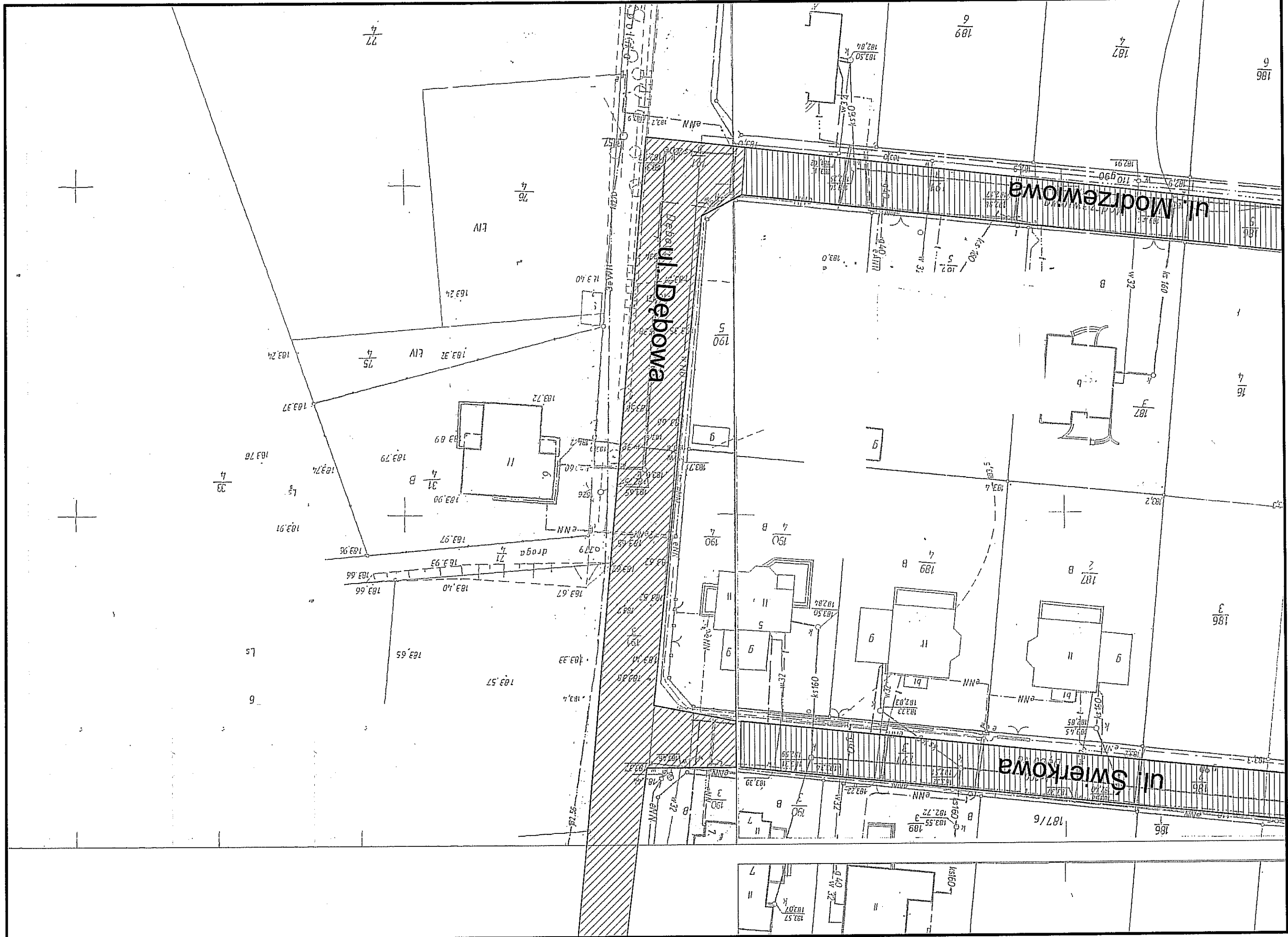


ul. Korczaka









186
6

187
4

189
6

187
4

186
3

ul. Modrzewiowa

ul. Świerkowa

Dębowa

187
4

187
4

190
5

189
4

189
4

190
4

189
4

189
4

187
2

189
5

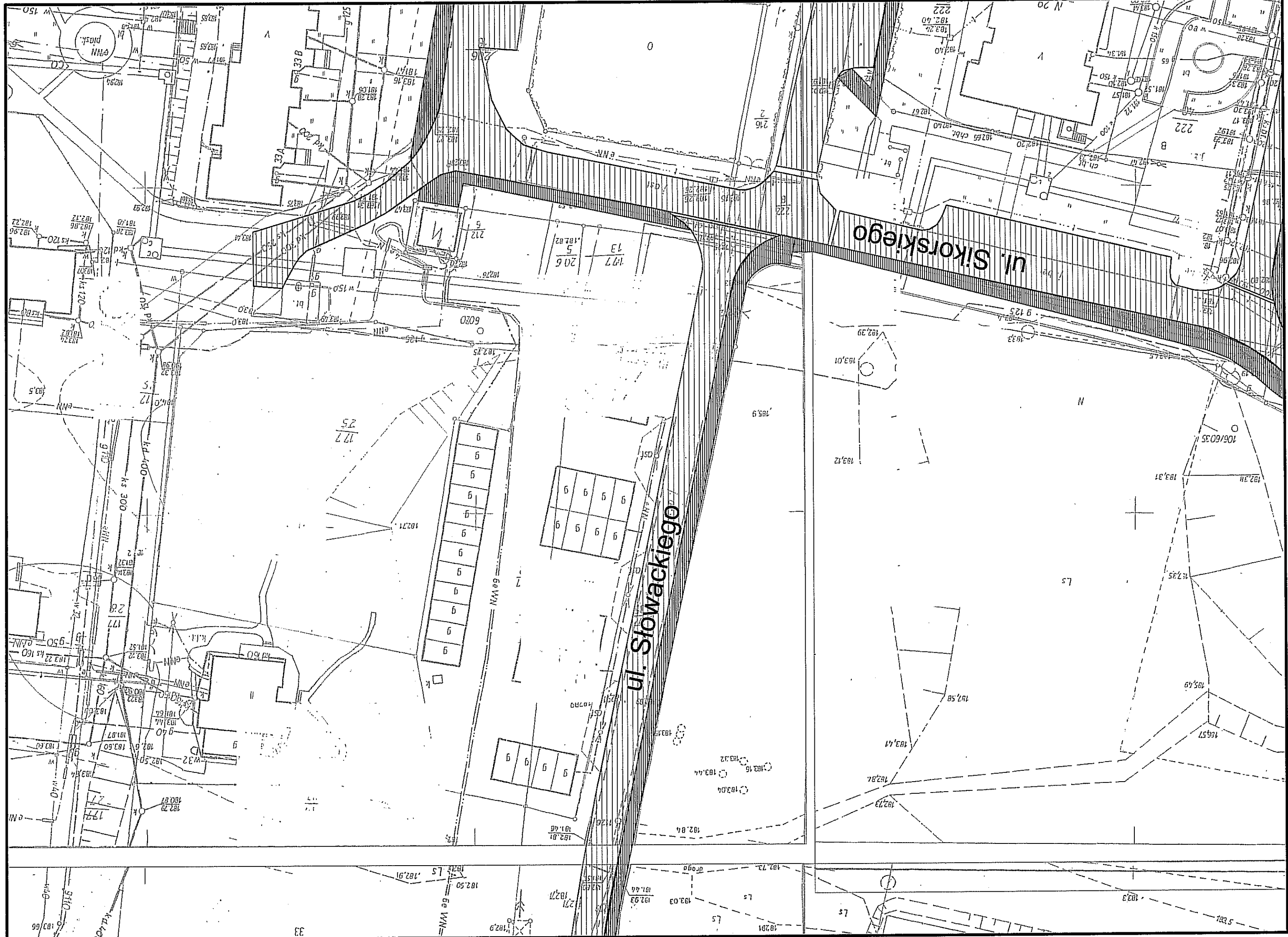
187
6

186

189
5

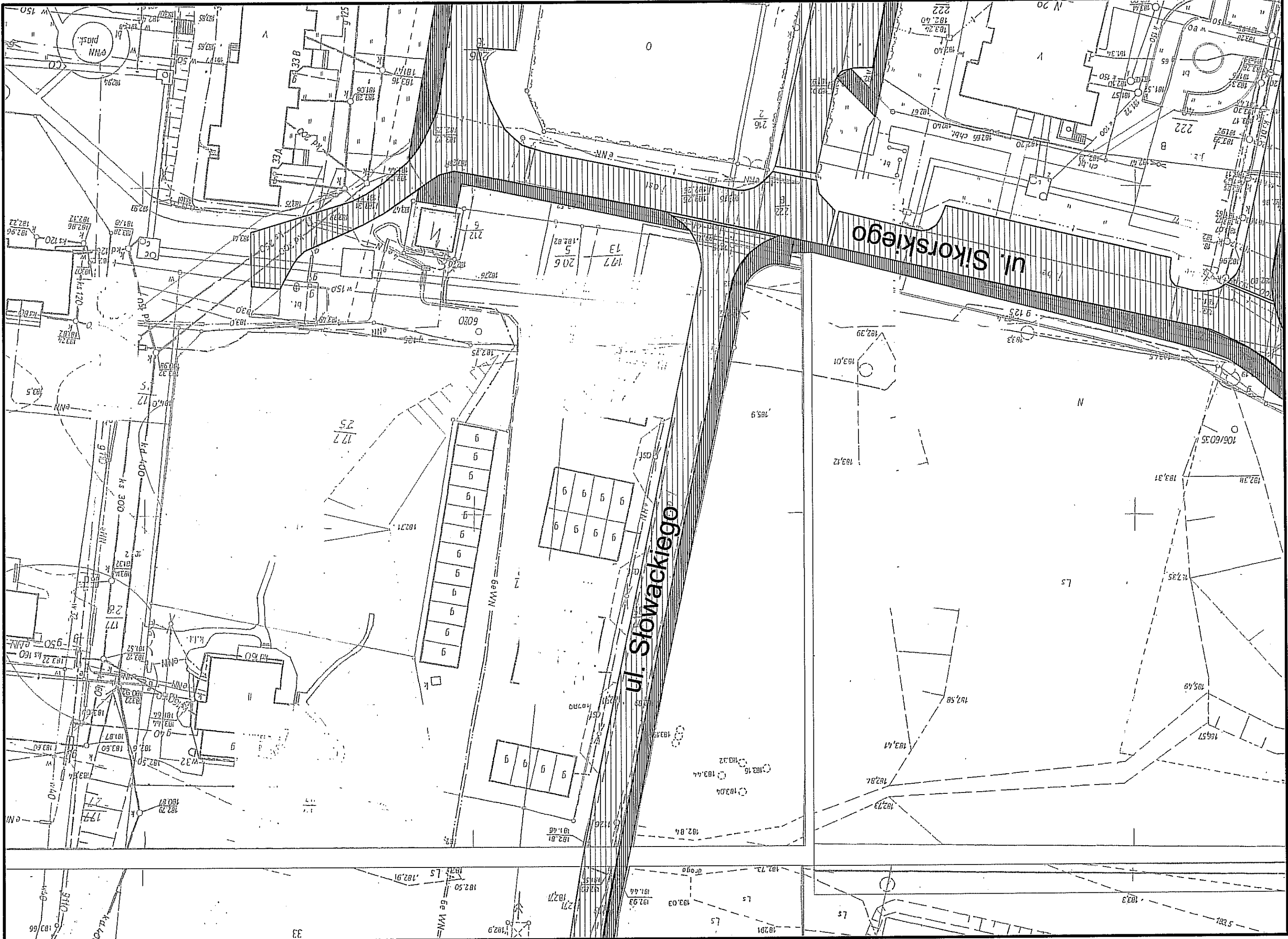


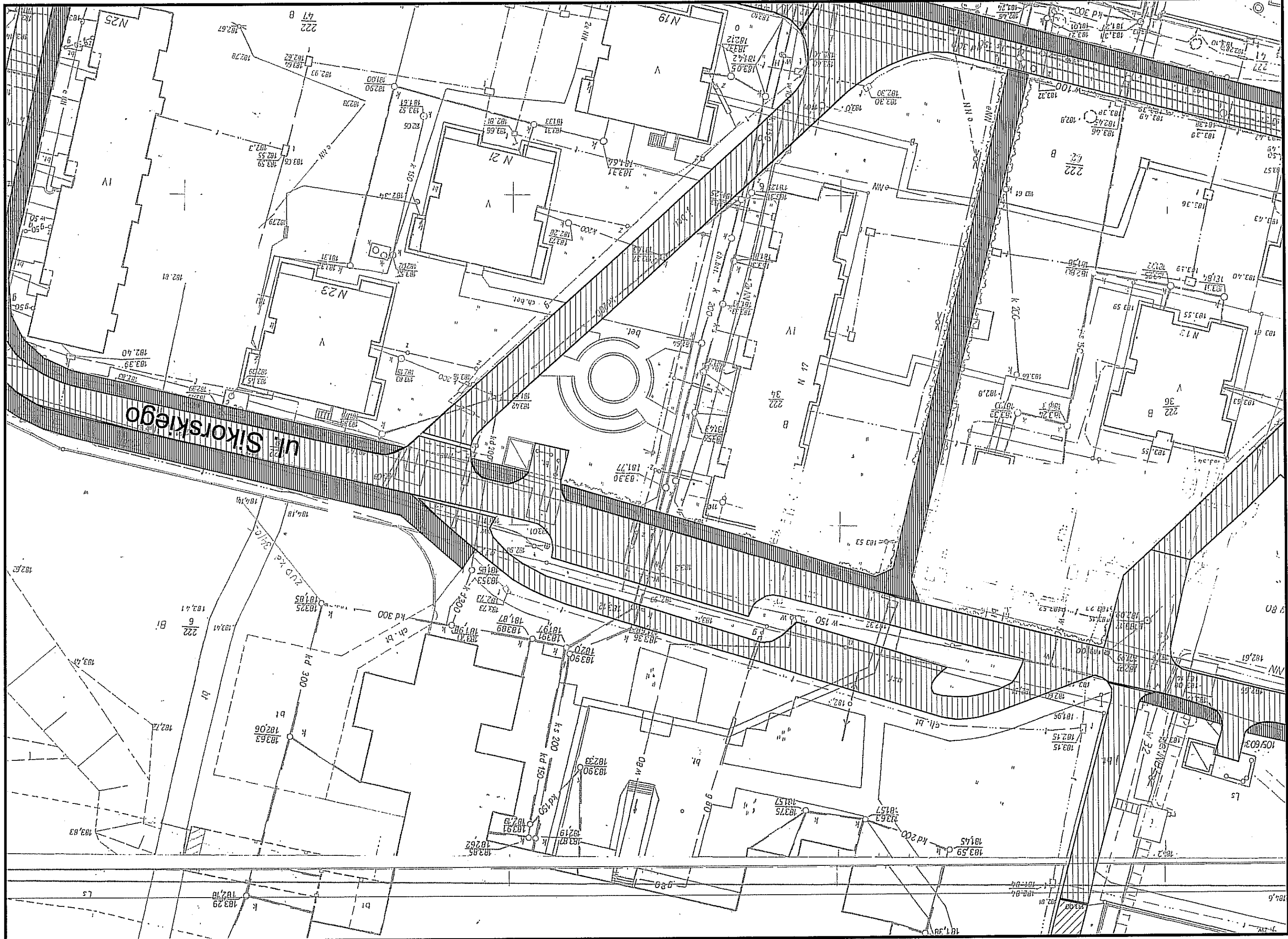




ul. Sikorskiego

ul. Słowackiego





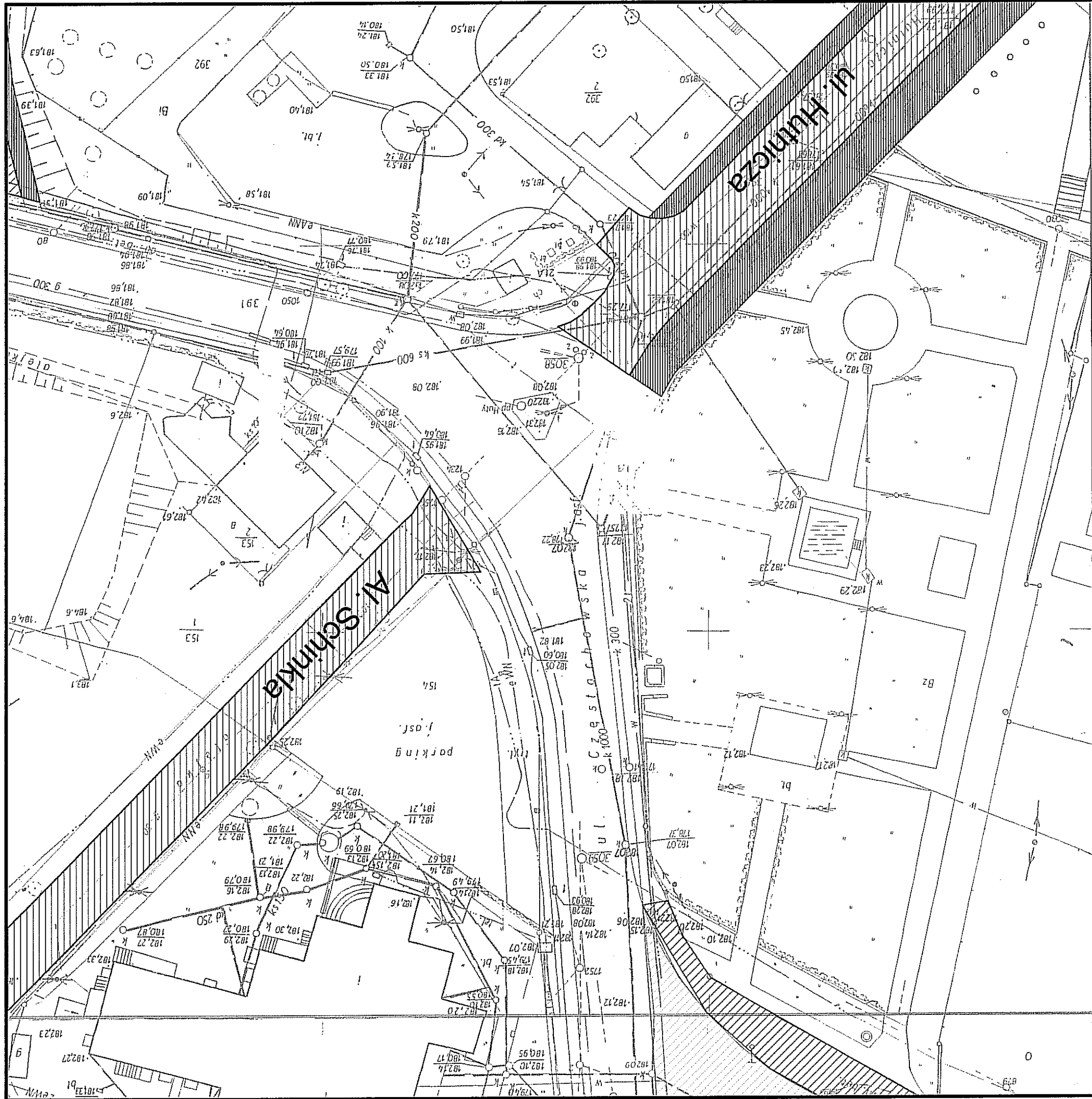


Ul Chentarna

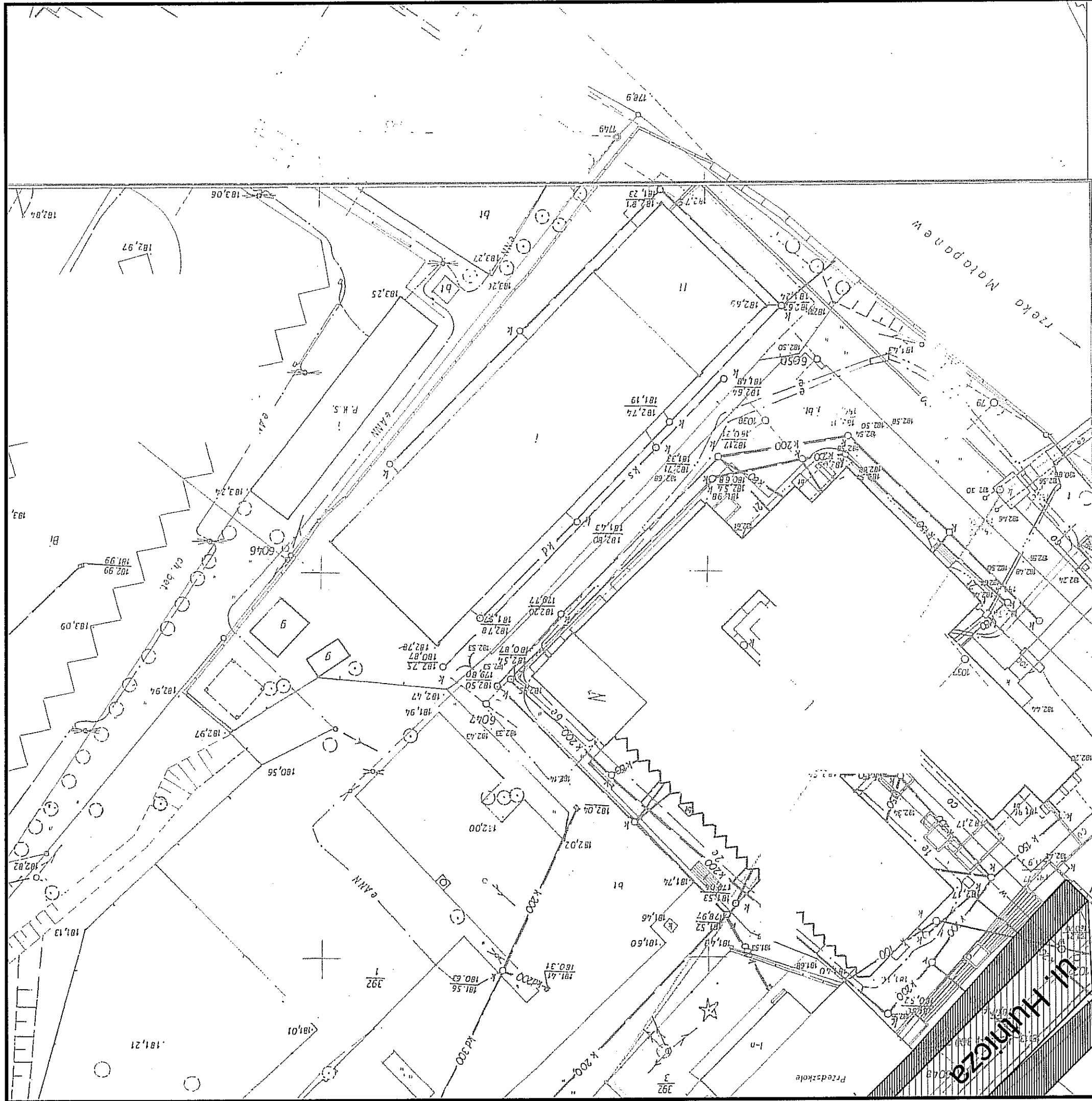
Al. Schinka

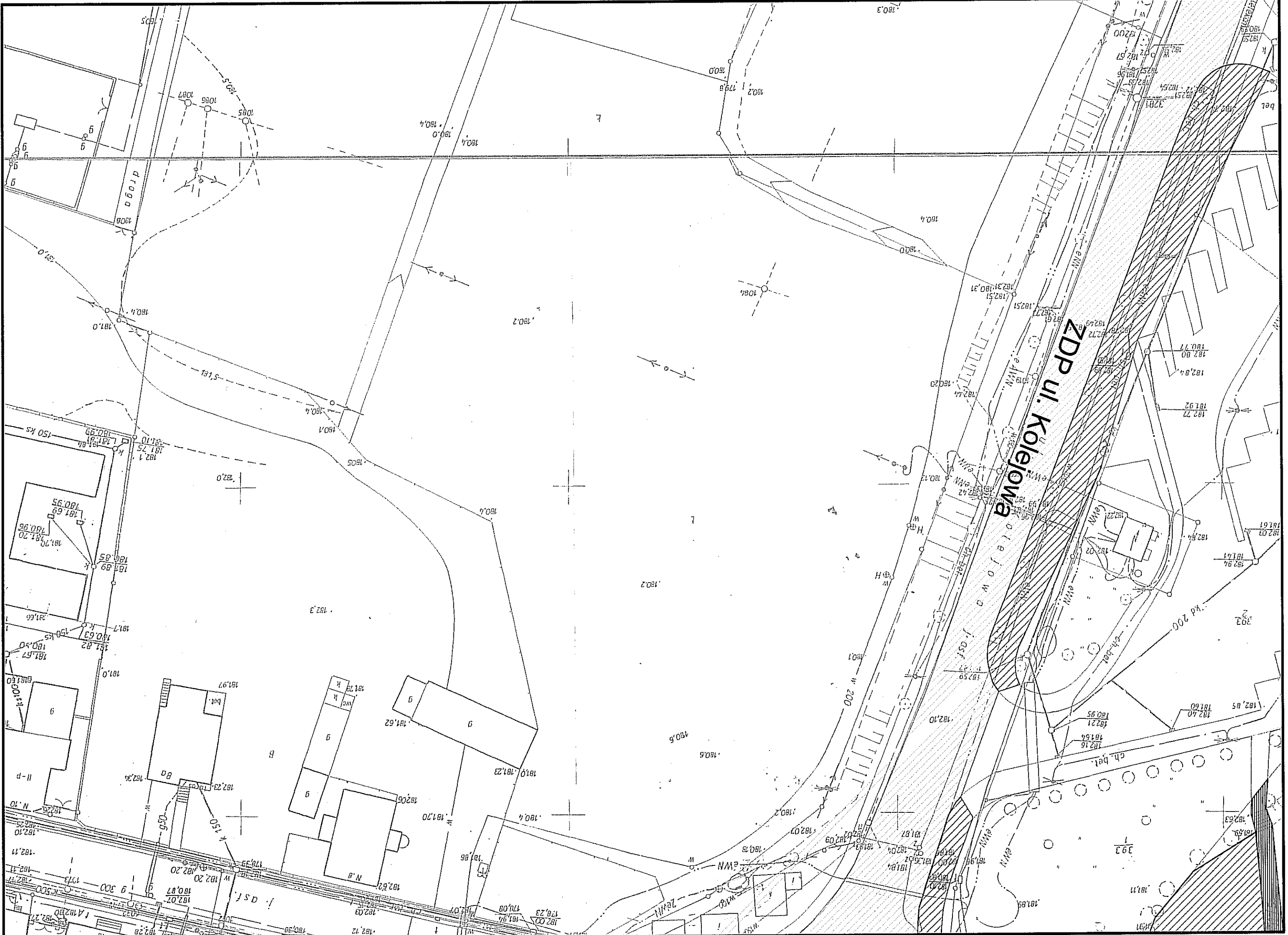


182.58	182.57	182.56	182.55	182.54	182.53	182.52	182.51	182.50	182.49	182.48	182.47	182.46	182.45	182.44	182.43	182.42	182.41	182.40	182.39	182.38	182.37	182.36	182.35	182.34	182.33	182.32	182.31	182.30	182.29	182.28	182.27	182.26	182.25	182.24	182.23	182.22	182.21	182.20	182.19	182.18	182.17	182.16	182.15	182.14	182.13	182.12	182.11	182.10	182.09	182.08	182.07	182.06	182.05	182.04	182.03	182.02	182.01	182.00
--------	--------	--------	--------	--------	--------	--------	--------	--------	--------	--------	--------	--------	--------	--------	--------	--------	--------	--------	--------	--------	--------	--------	--------	--------	--------	--------	--------	--------	--------	--------	--------	--------	--------	--------	--------	--------	--------	--------	--------	--------	--------	--------	--------	--------	--------	--------	--------	--------	--------	--------	--------	--------	--------	--------	--------	--------	--------	--------



et	370	5	3	0
a	370	5	3	0
ENN	370	5	3	0
bl	370	5	3	0
g	370	5	3	0
182.27	370	5	3	0
182.23	370	5	3	0





ZDP ul. Kolejowa

droga

150 Ks

ul. S-161

150

150

150

150

150

150

150

150

150

150

150

150

150

150

150

150

150

150

150

150

150

150

150

150

150

150

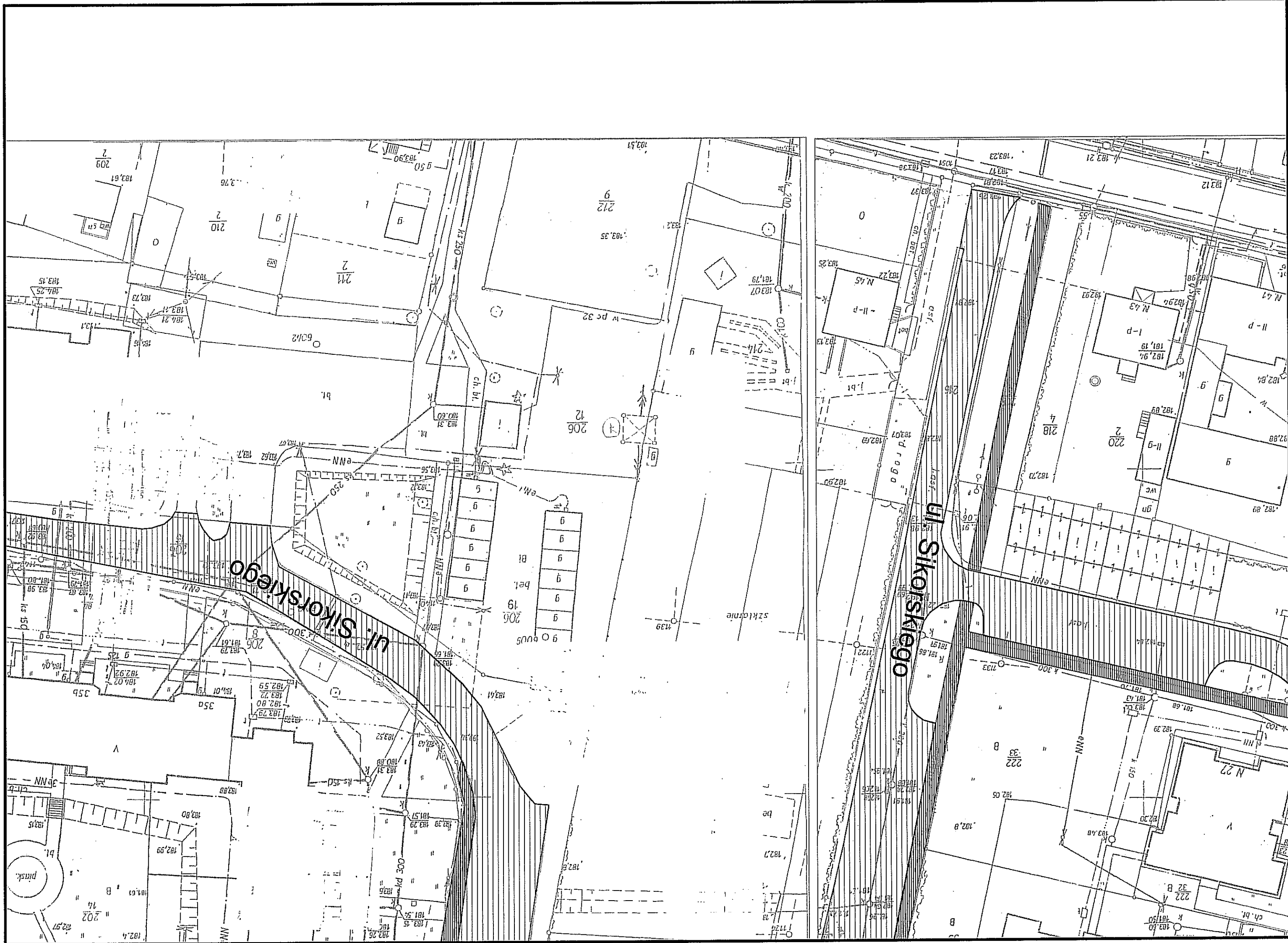
150

150

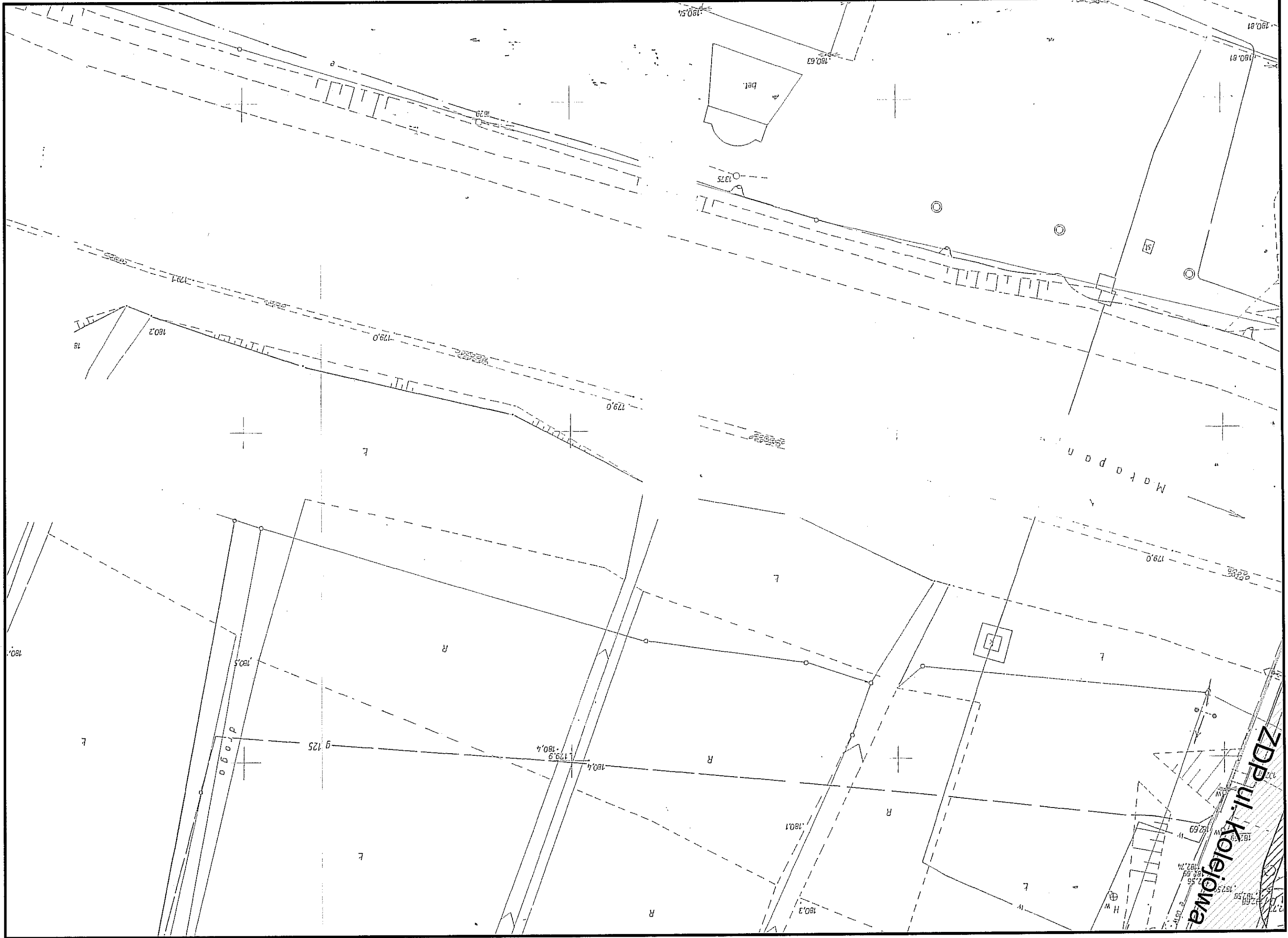
150







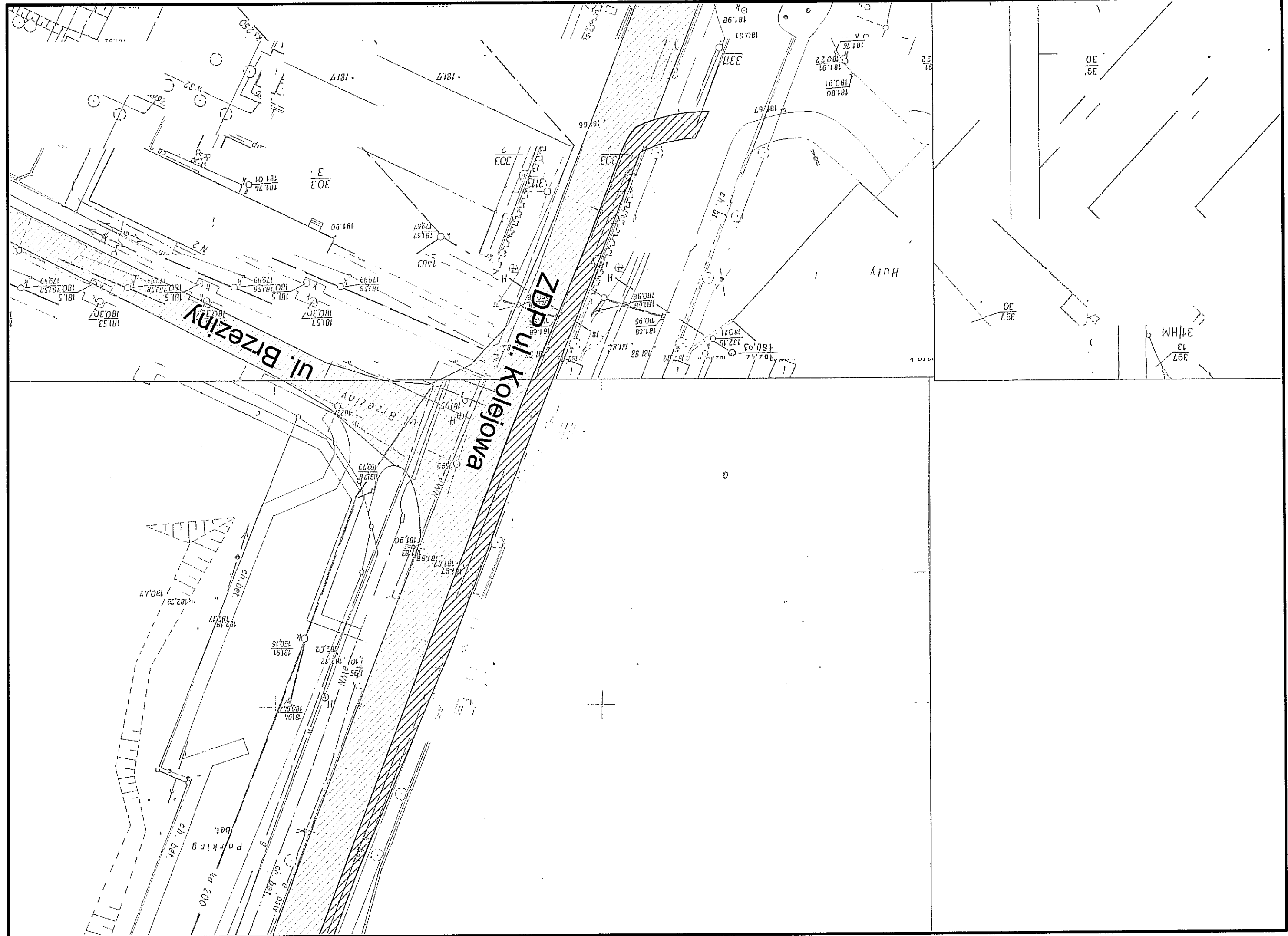


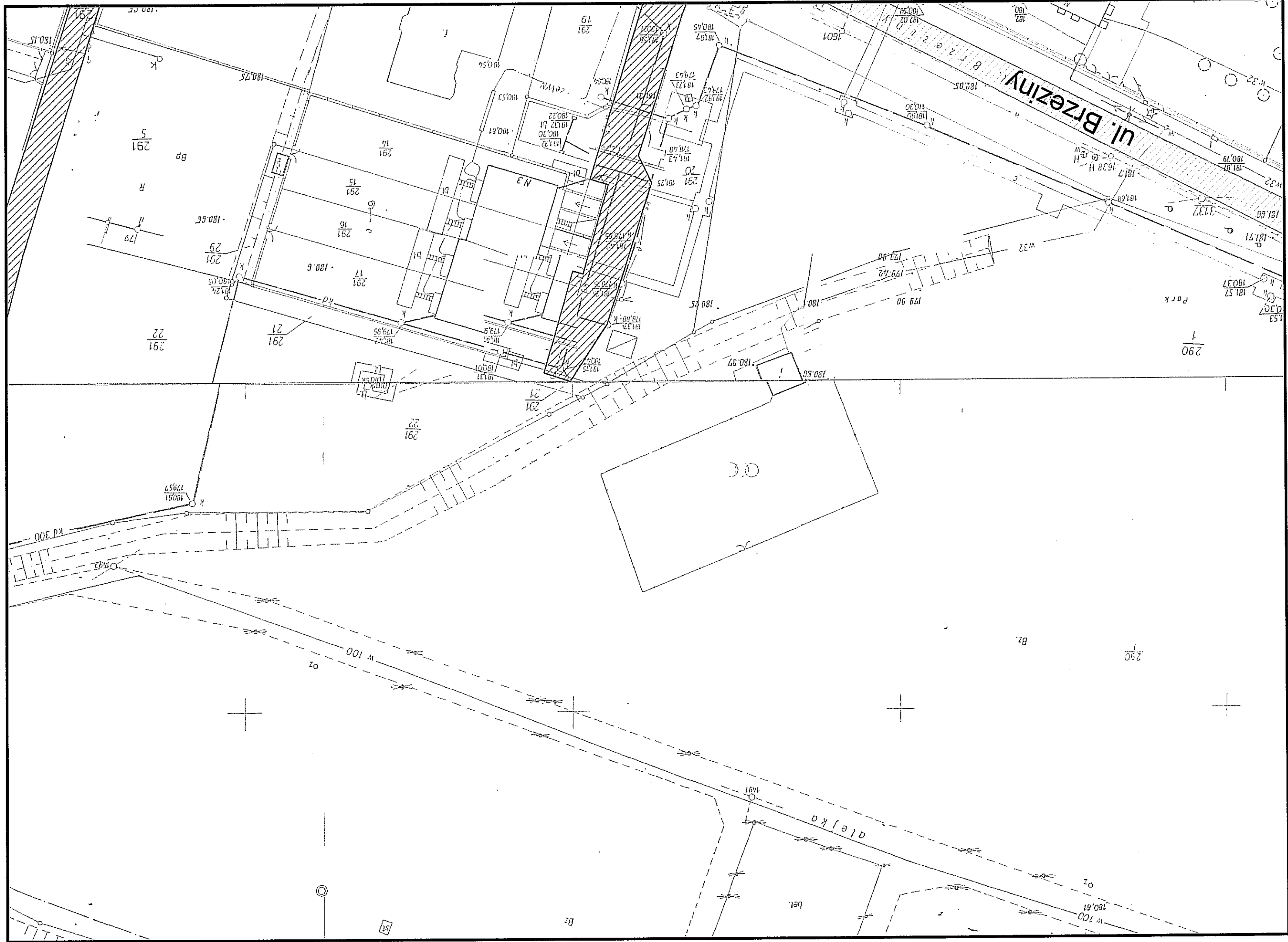


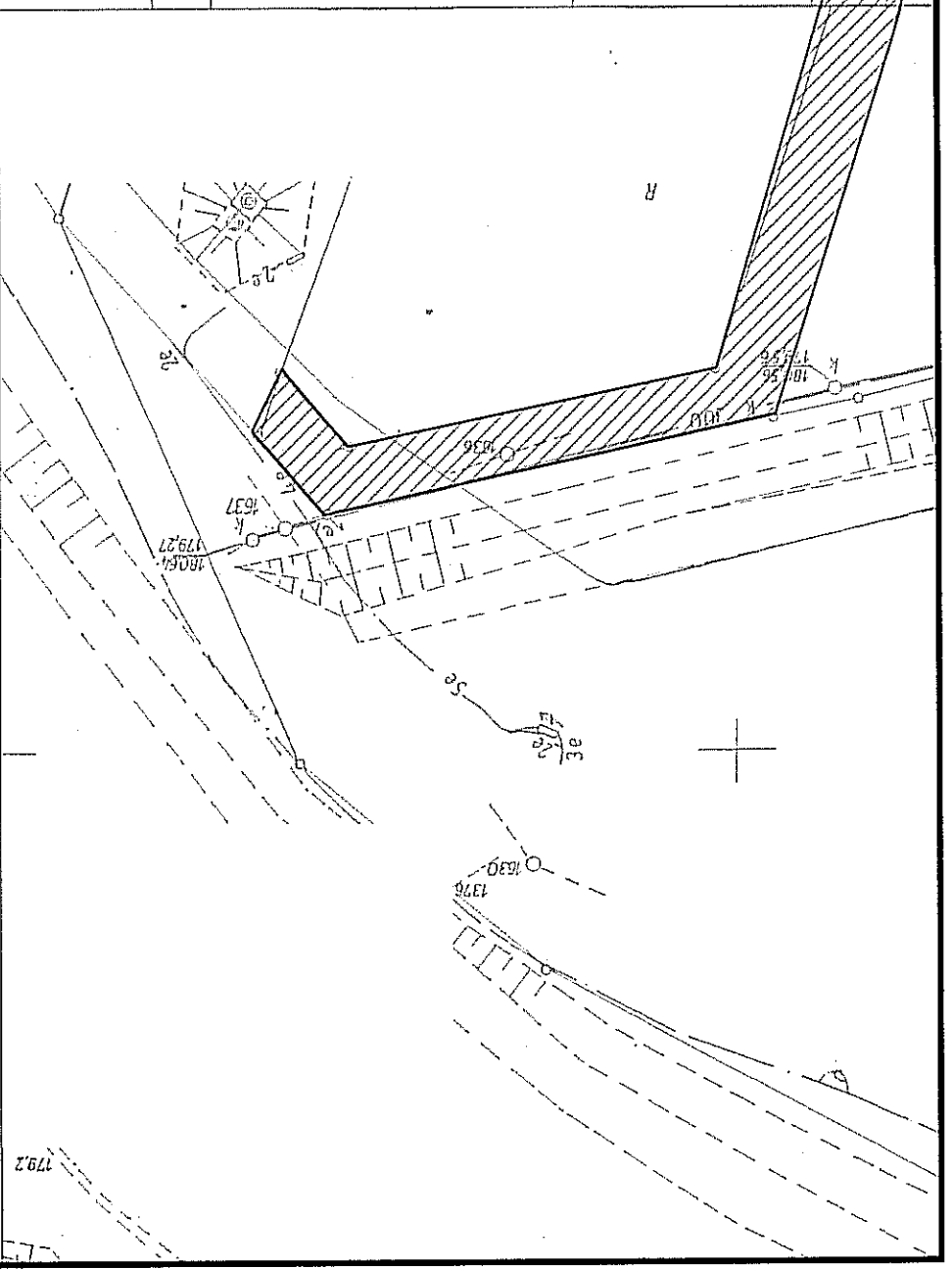

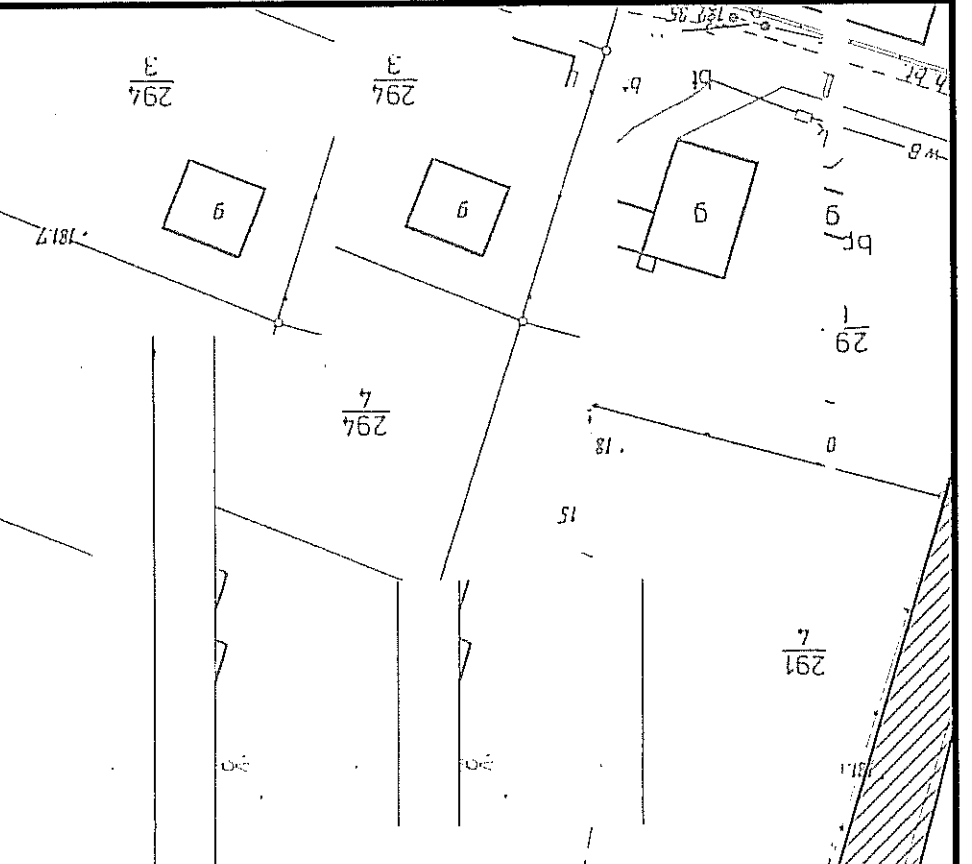

ZDP ul. Kolejowa

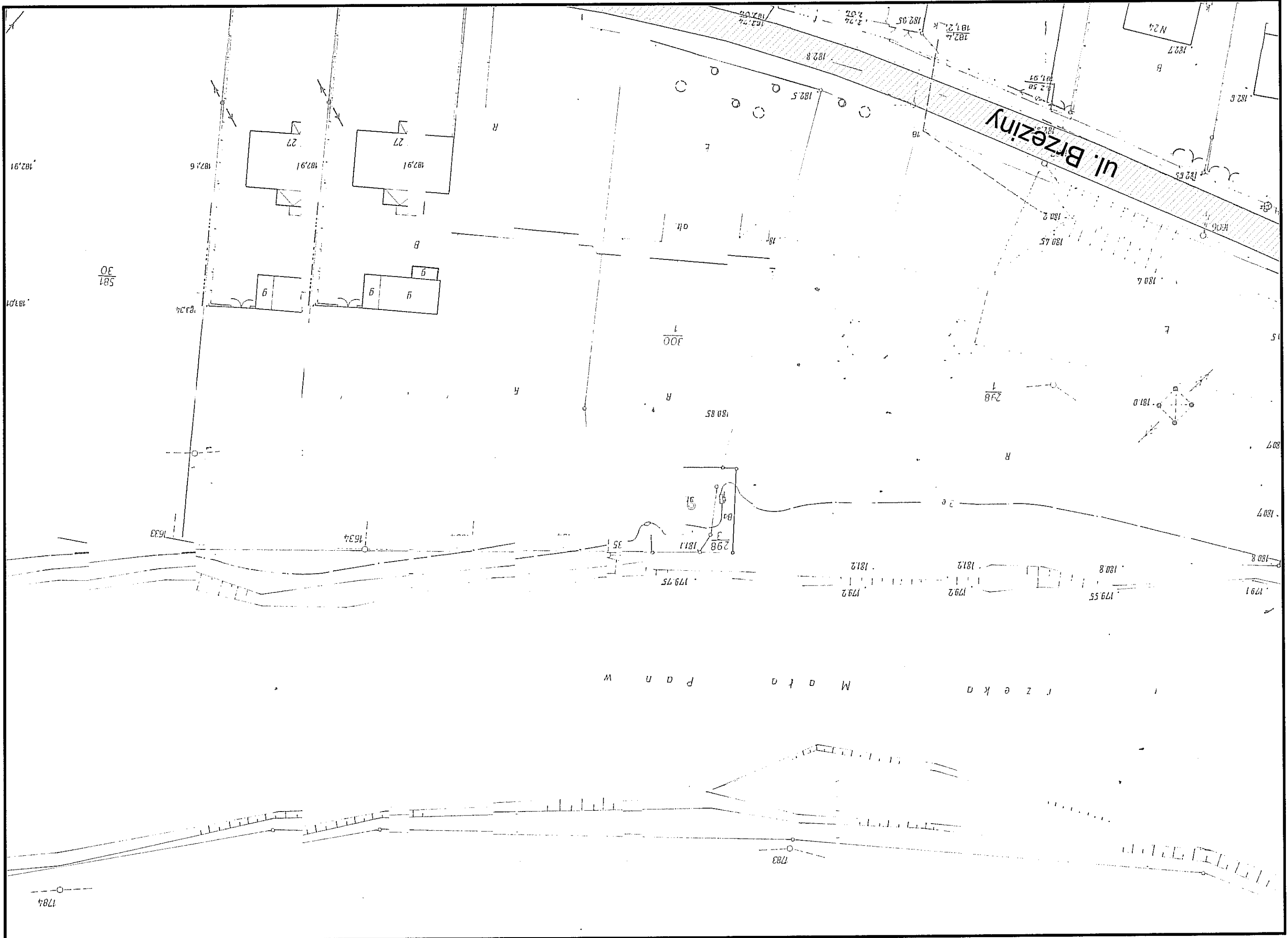
bet.

M a k o p o a n









Ul. Bieżyny

182.91 27

182.91 9 9 9

581
30

1/300

180.85

1/298

181.0

180.7

180.7

180.8

179.1

181.1

179.75

181.2

181.2

180.8

179.55

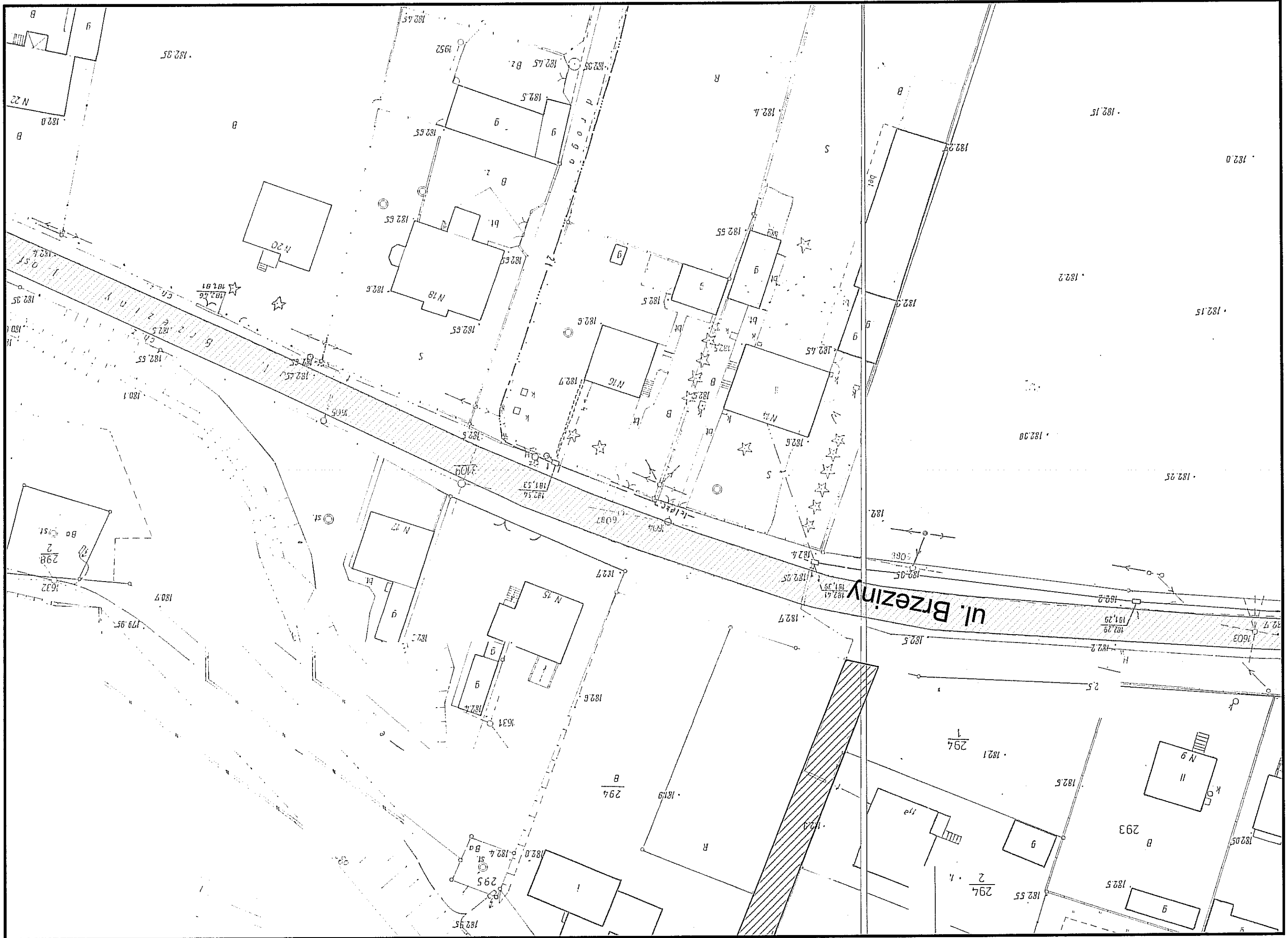
179.2

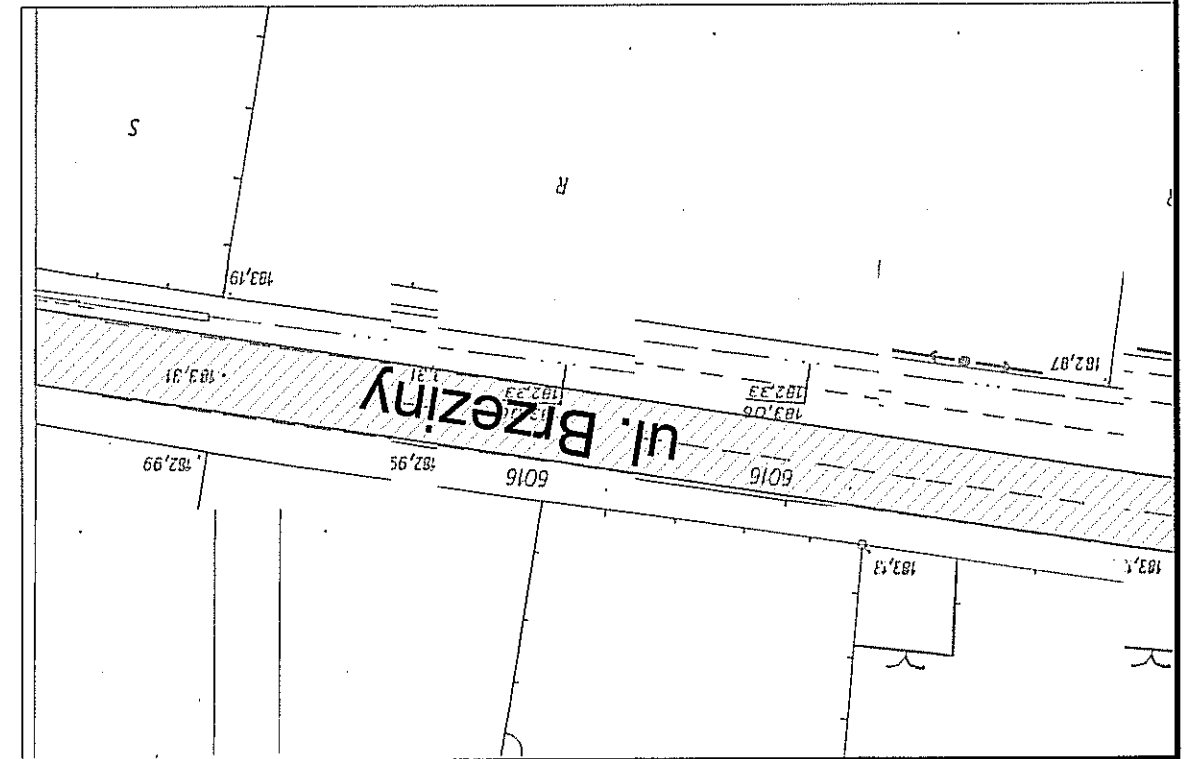
179.2

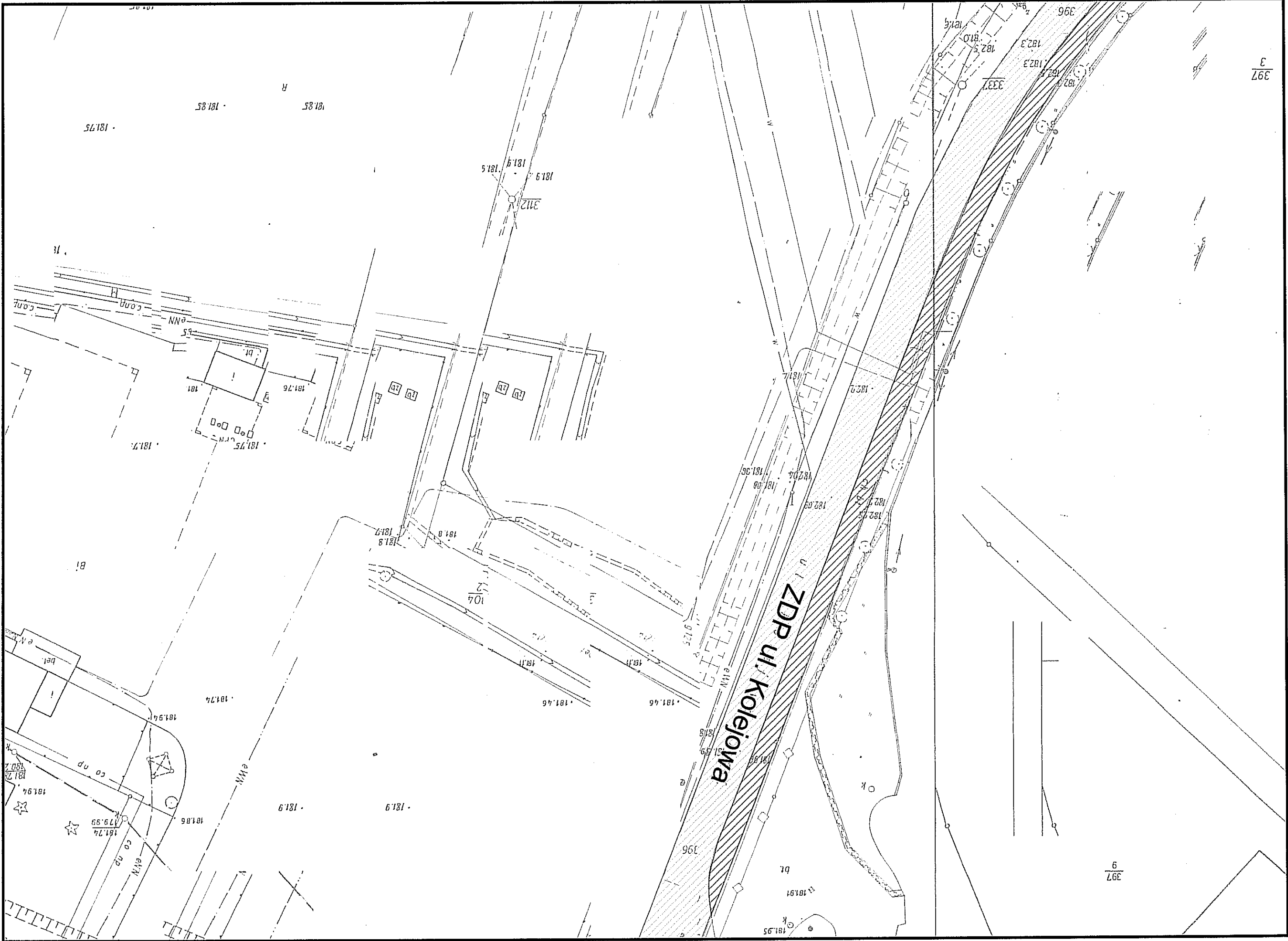
M o t a P a n w l z e k a

783

1784









ZDP ul. Kolejowa

teren "stary" Na "dnew"

teren P.K.P.

Ok

181.12
406
181.11

181.12

1372

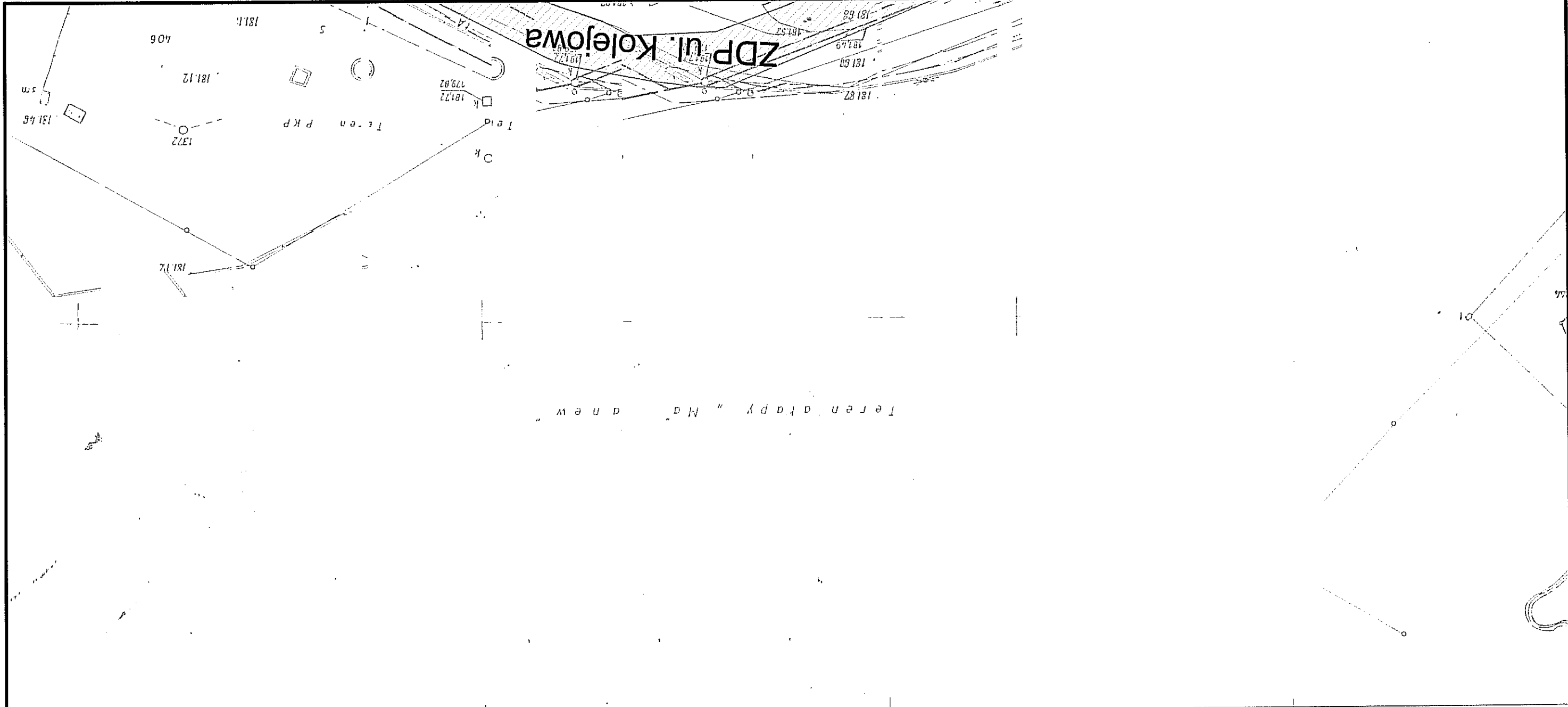
181.17


181.72
179.02

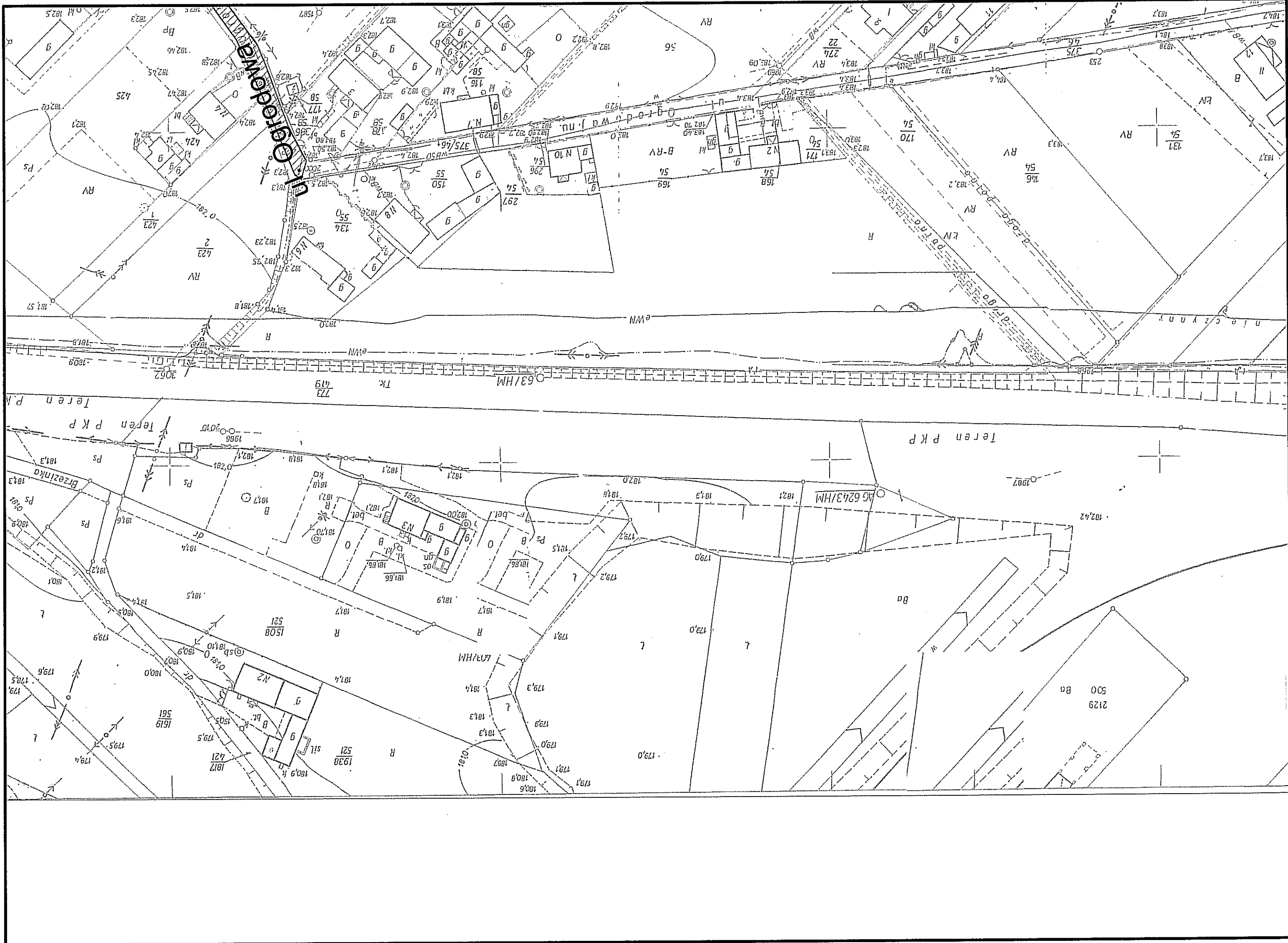
181.68
181.57
181.49
181.60

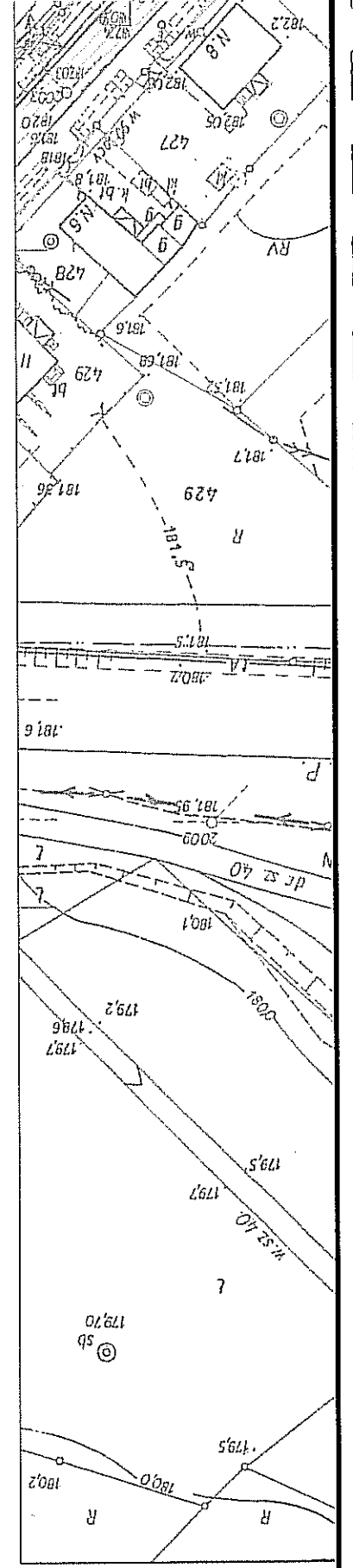
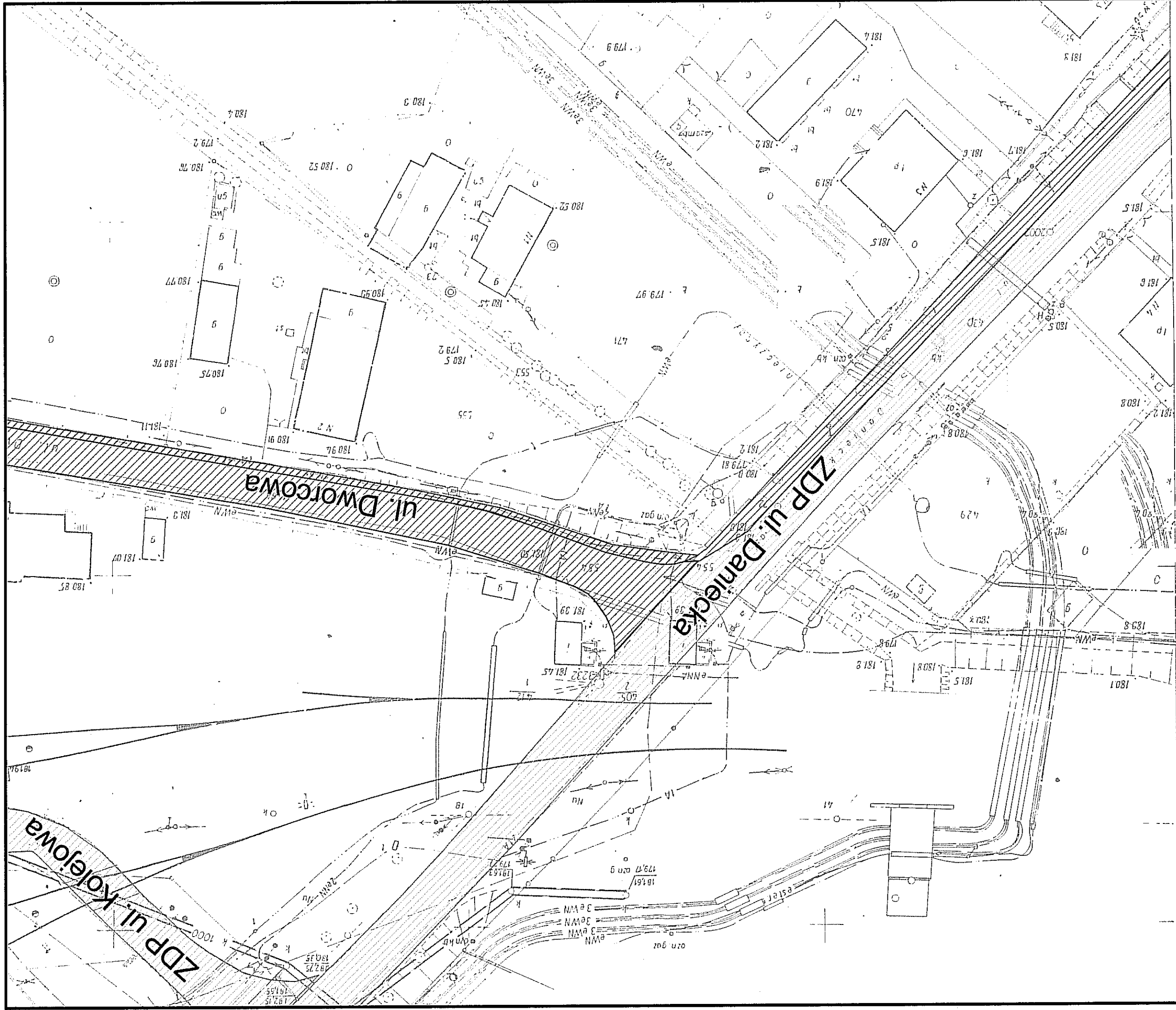
181.87

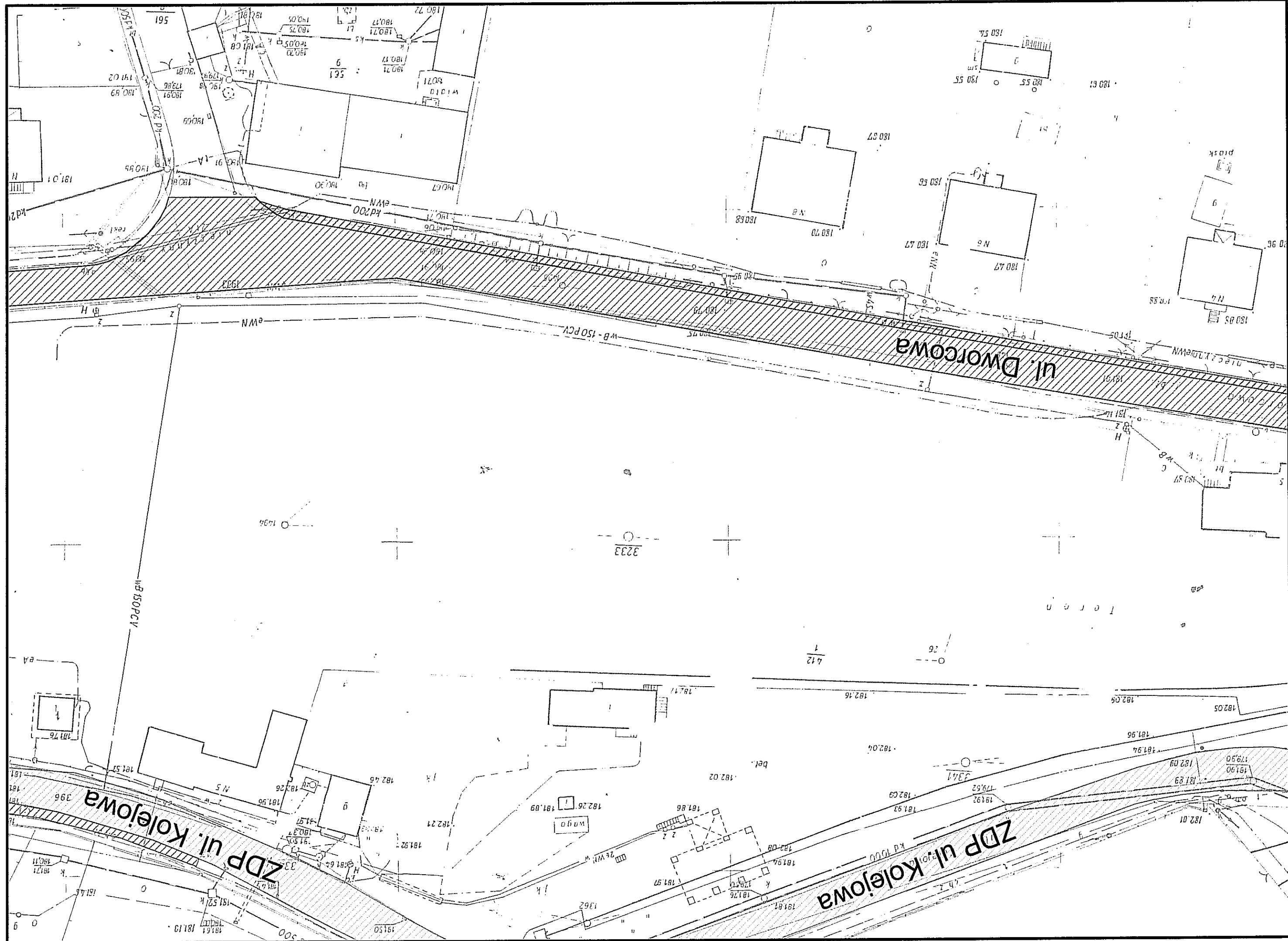
131.46
5m

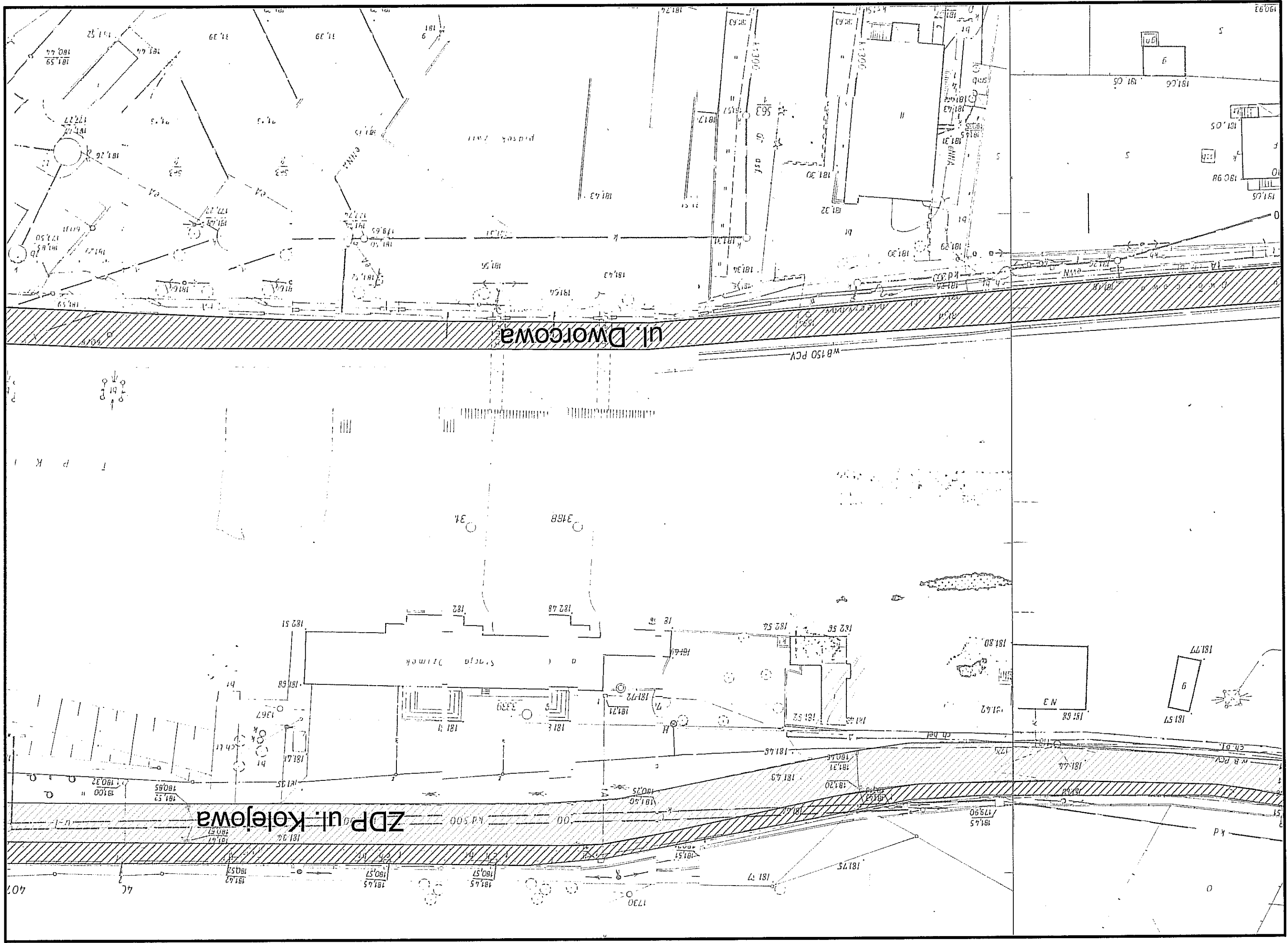


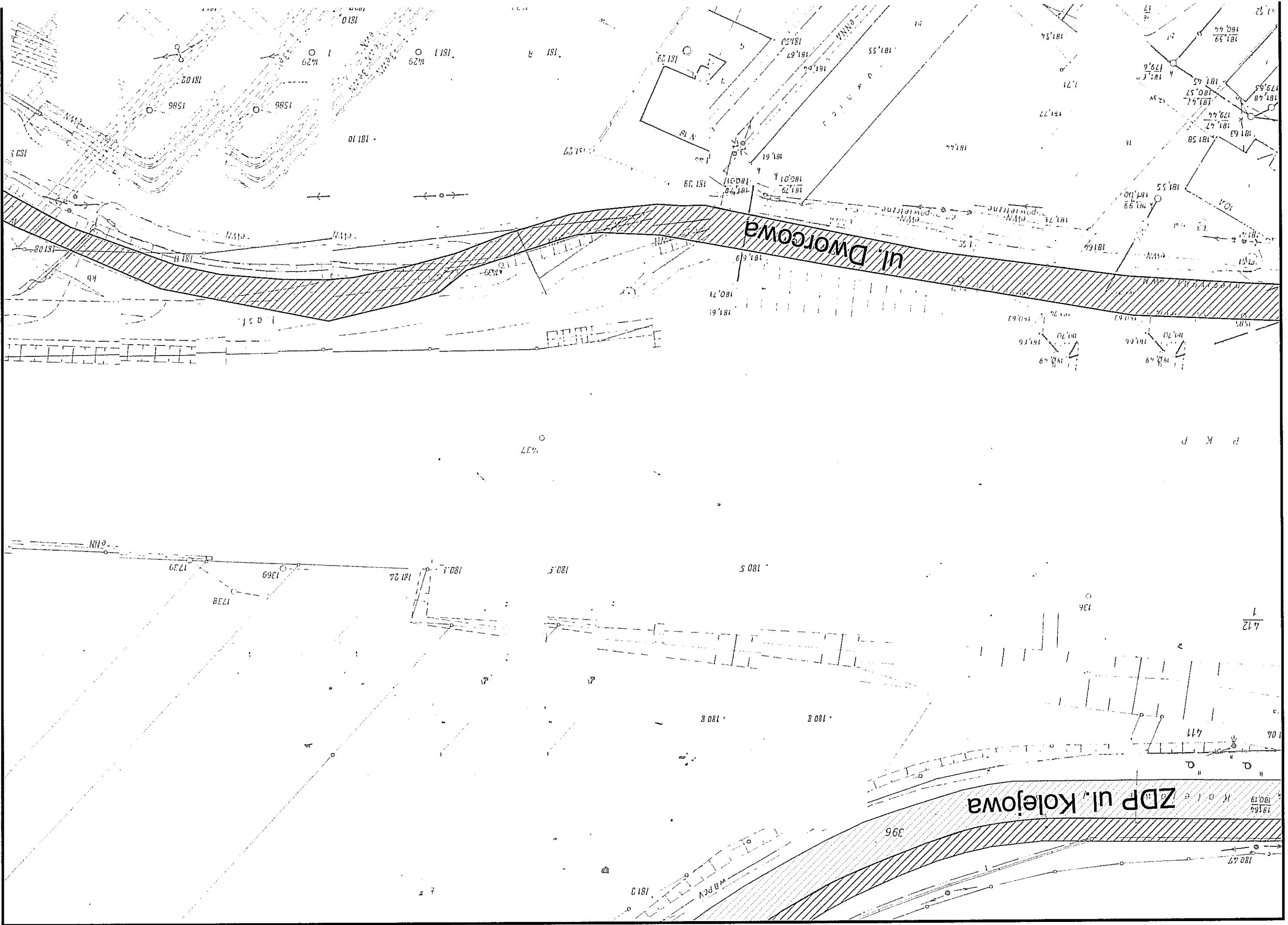




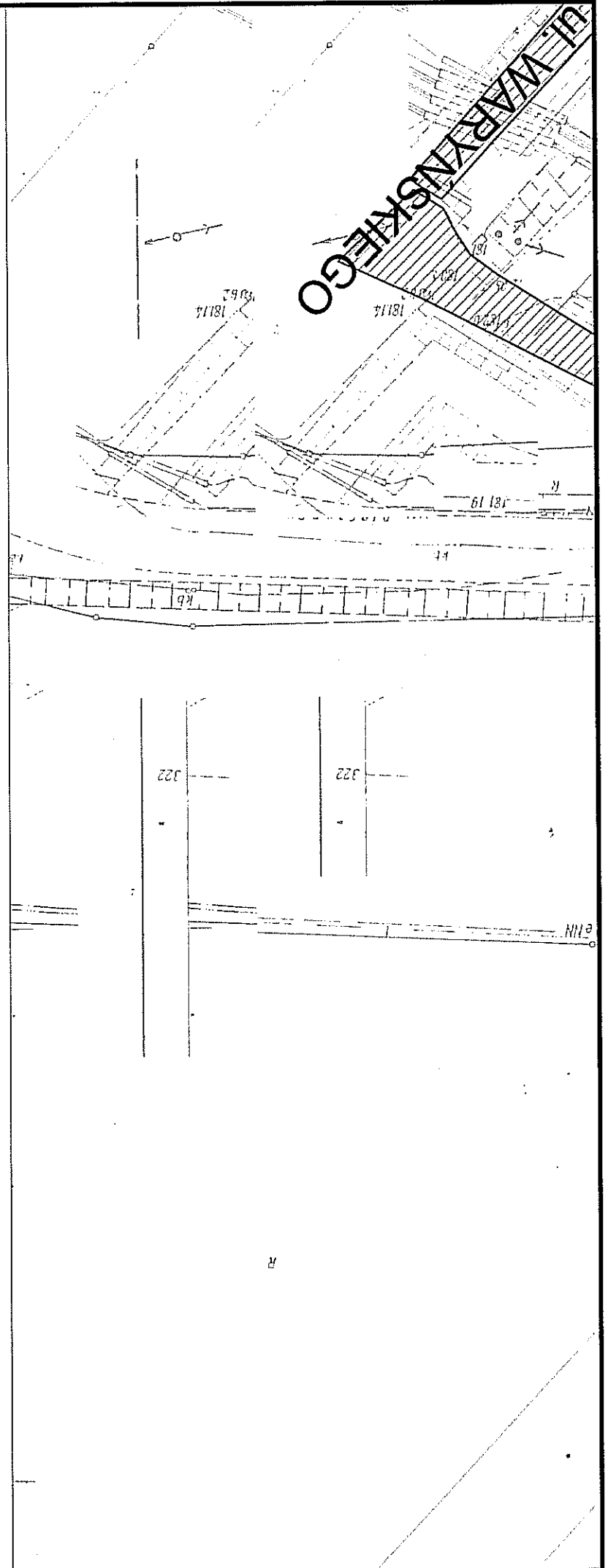


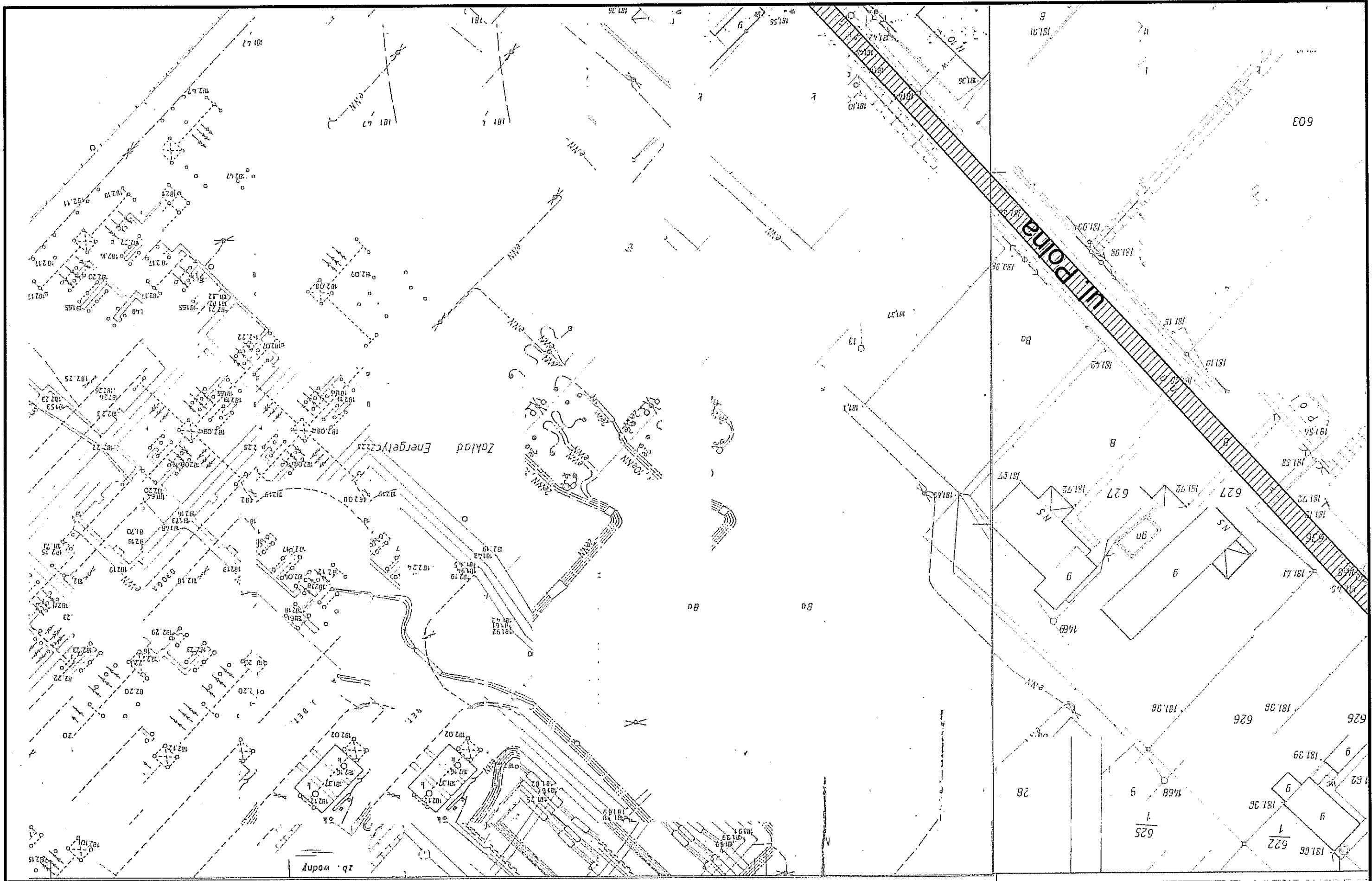




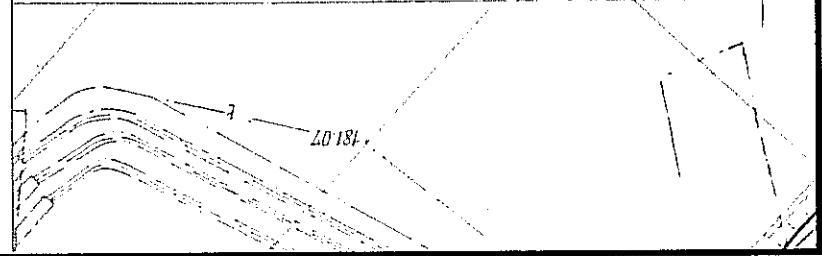


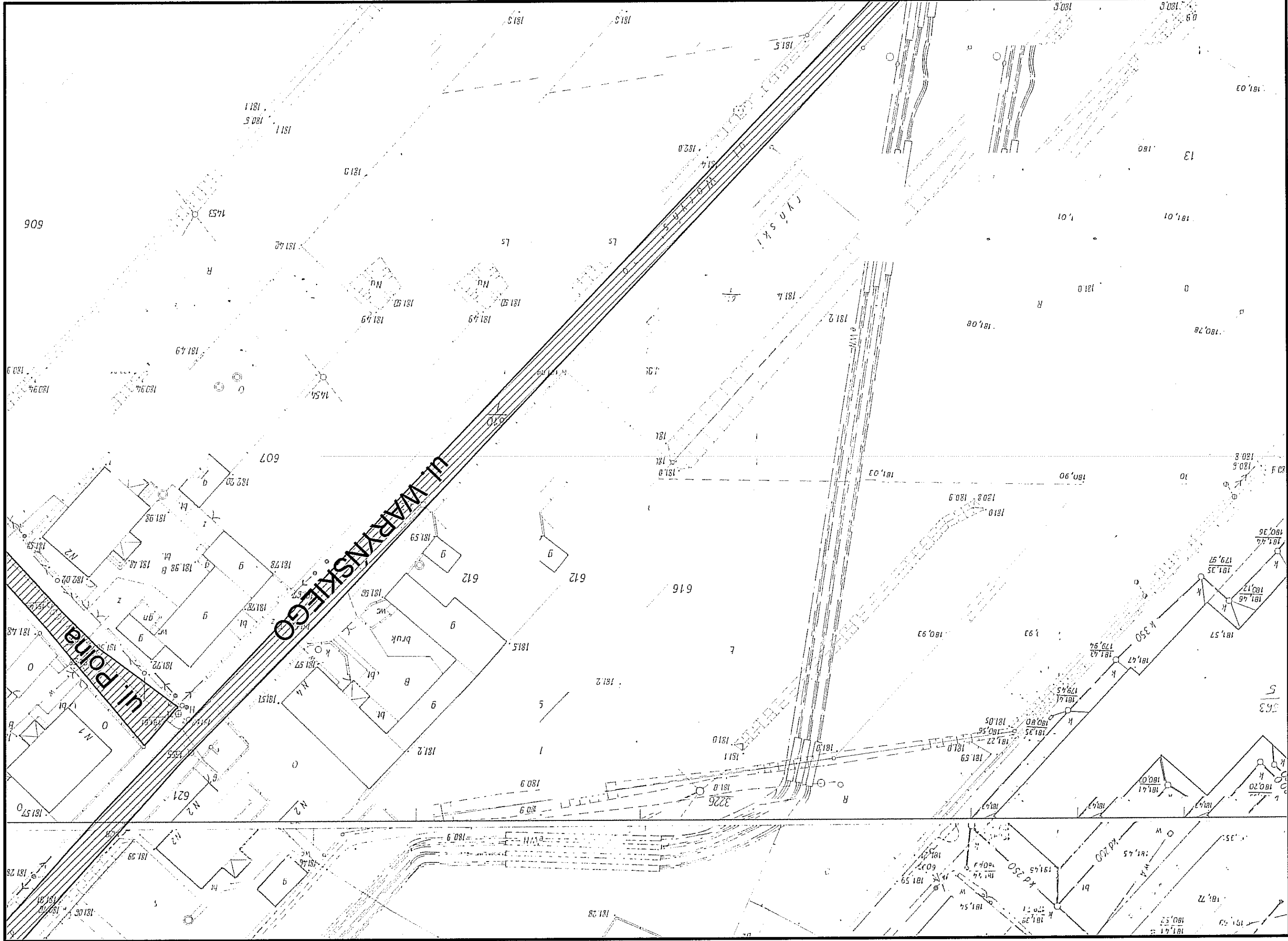
UL. WARYŃSKIEGO

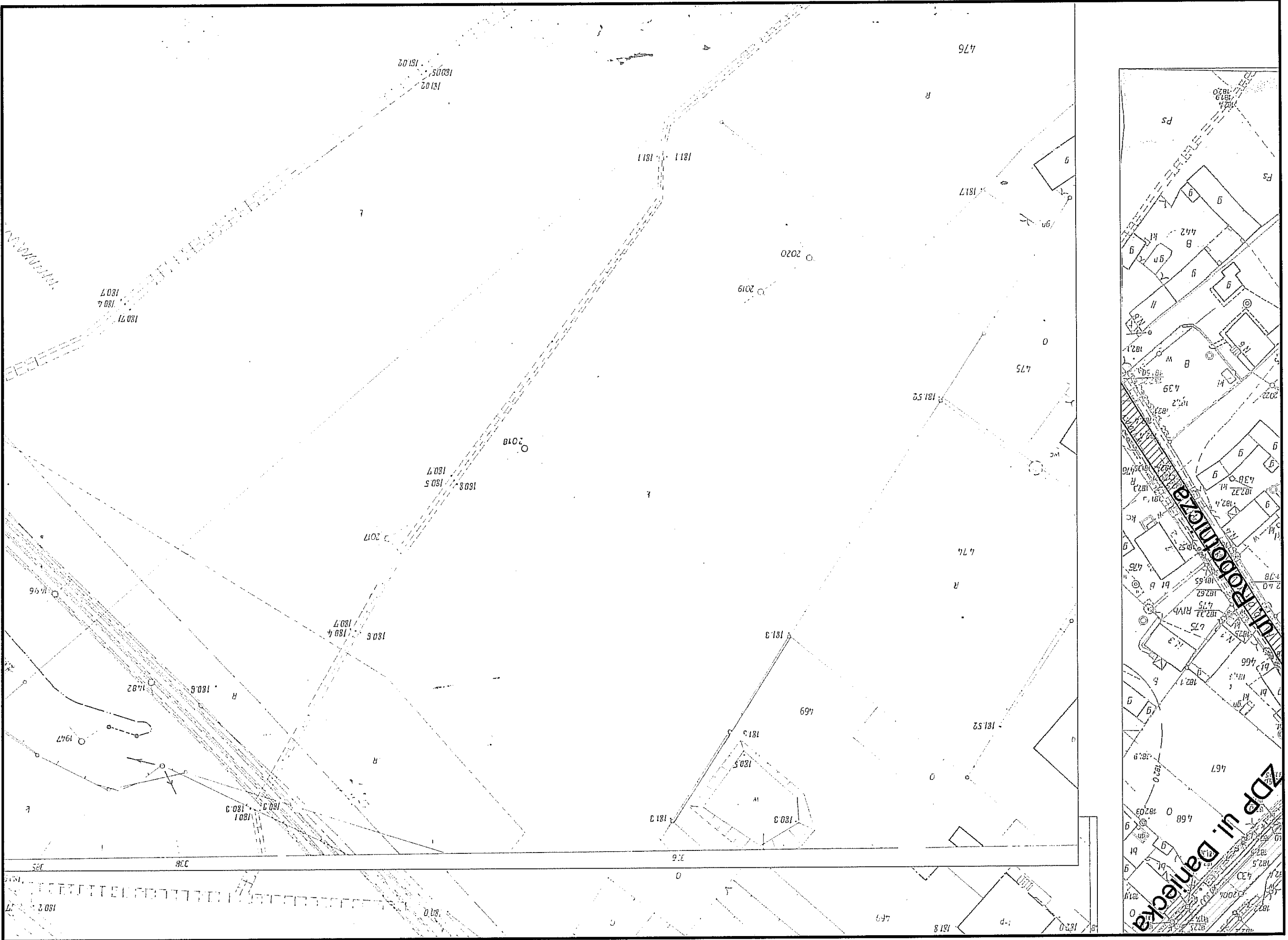


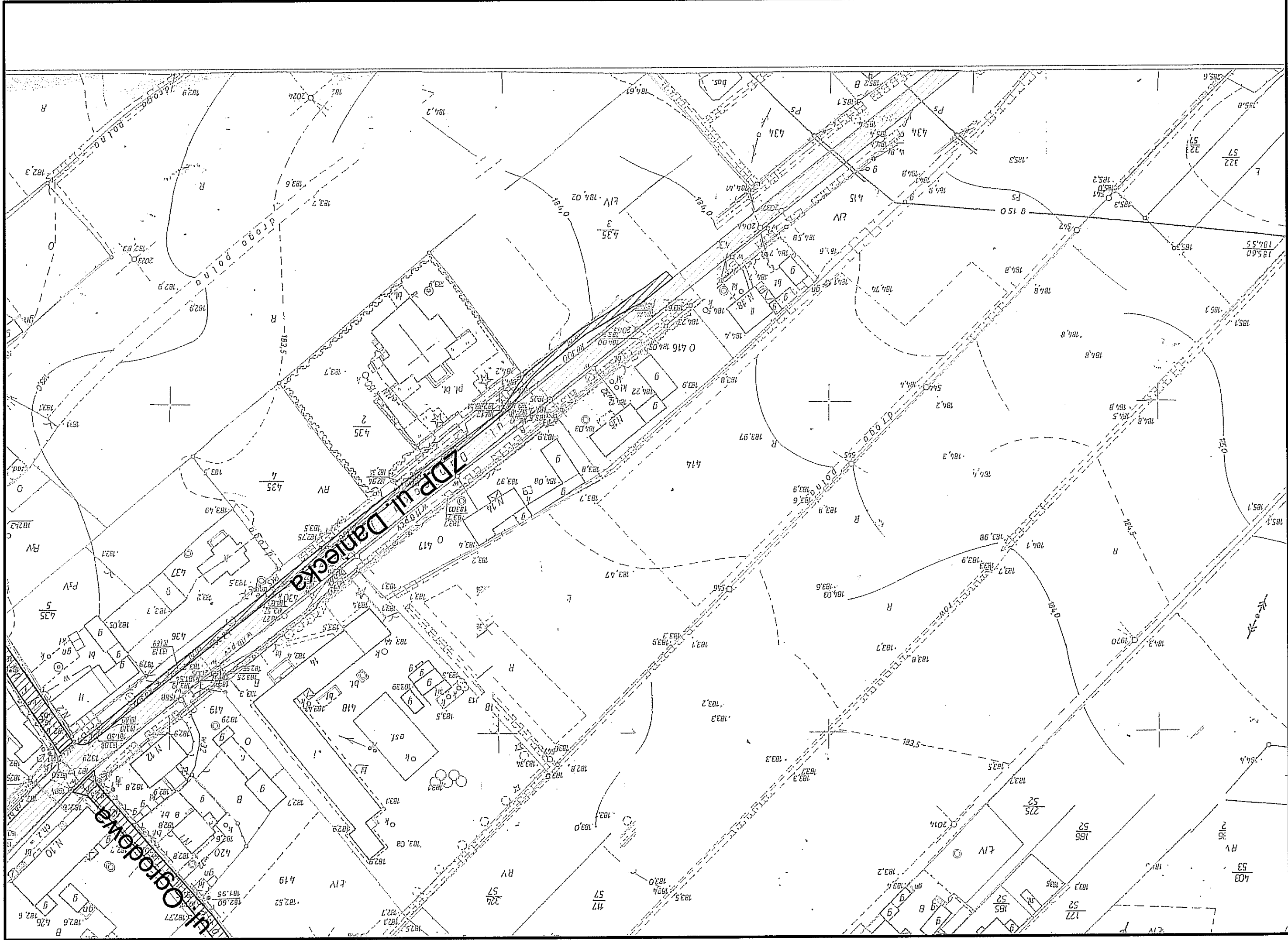


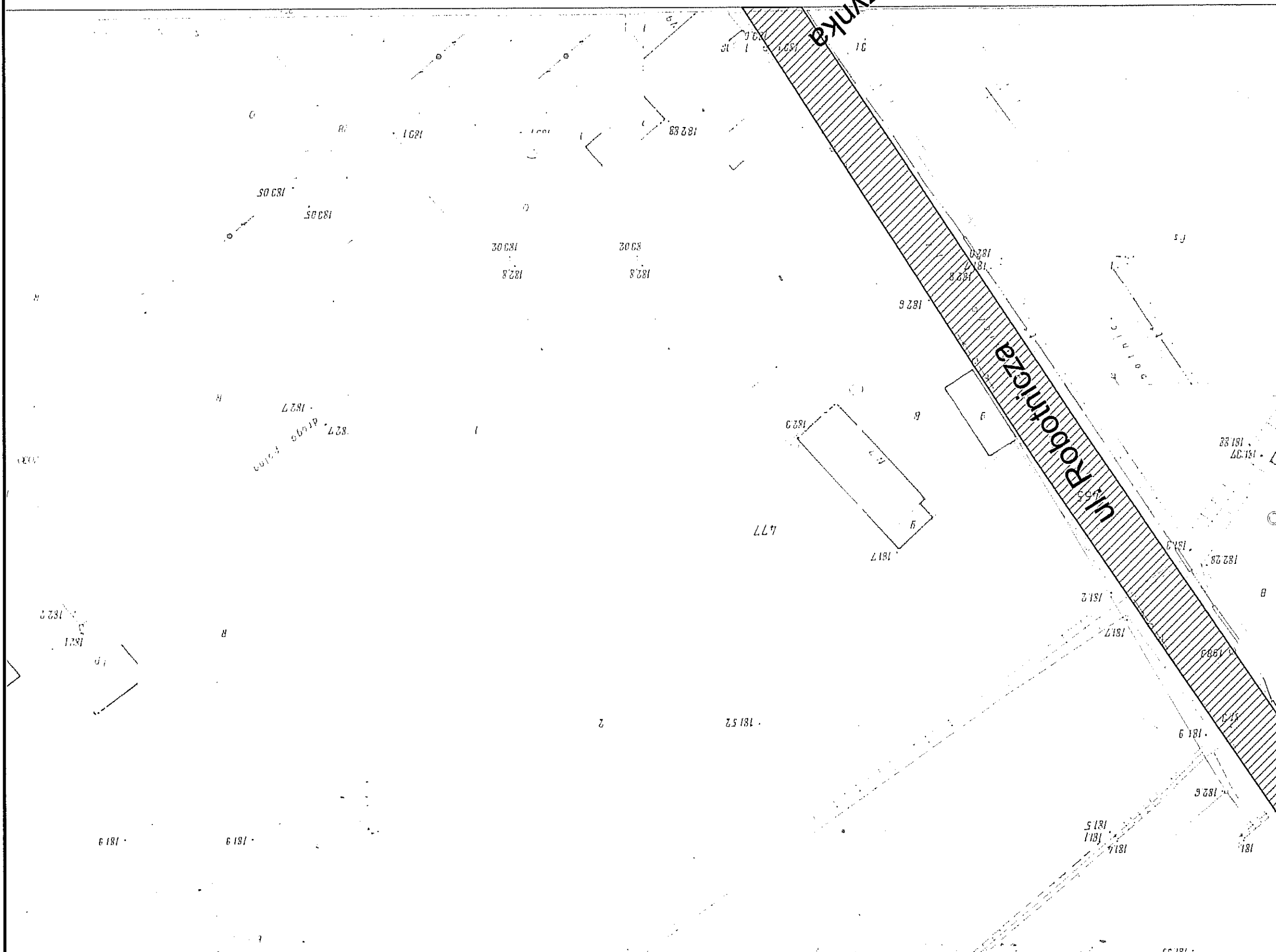
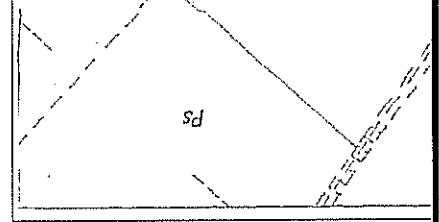
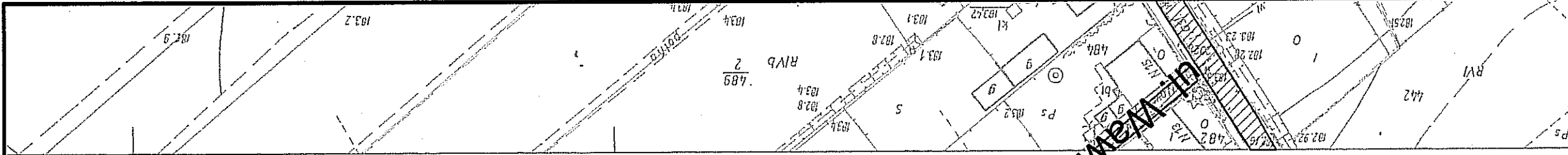
zb. wodny





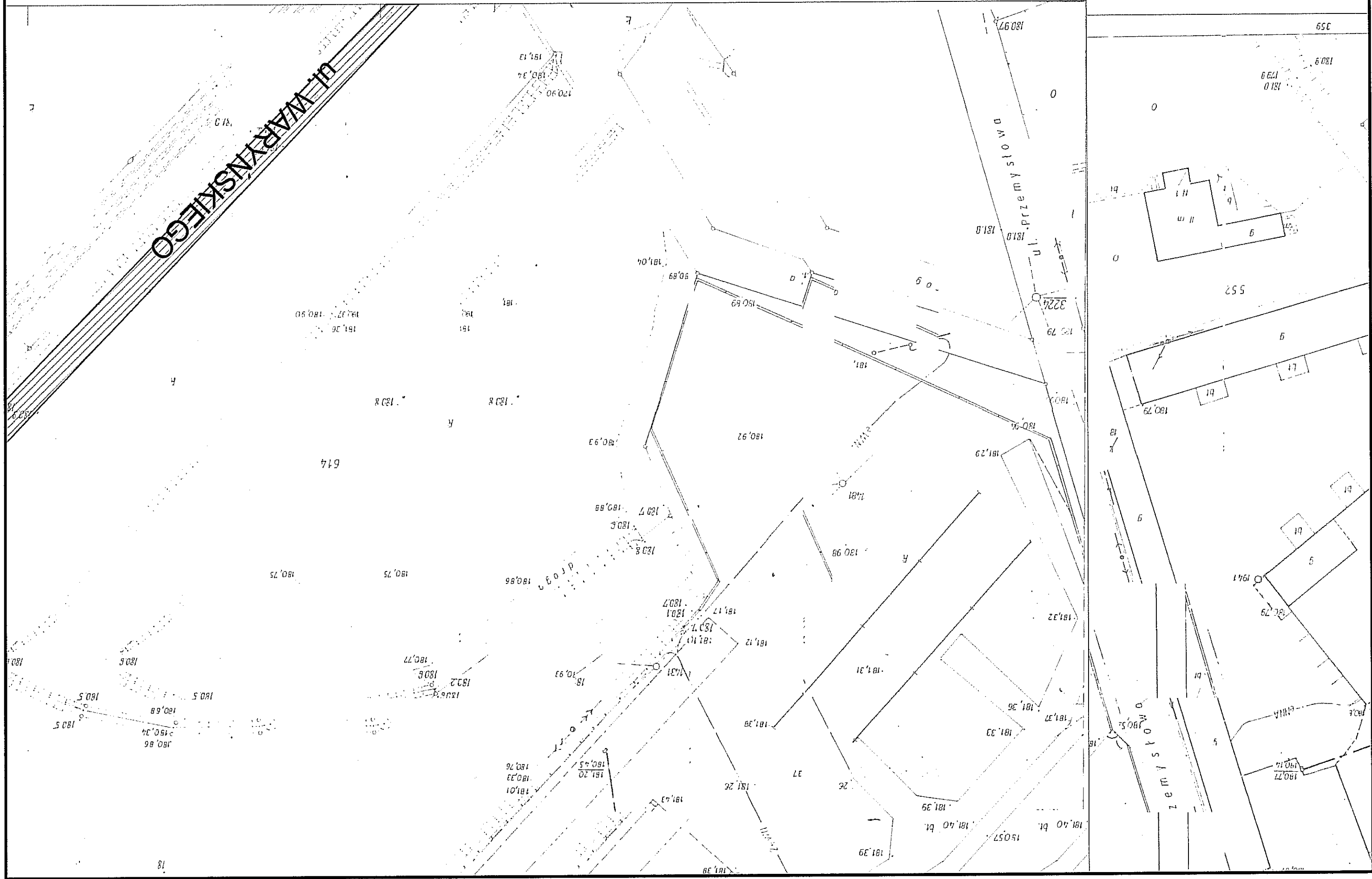
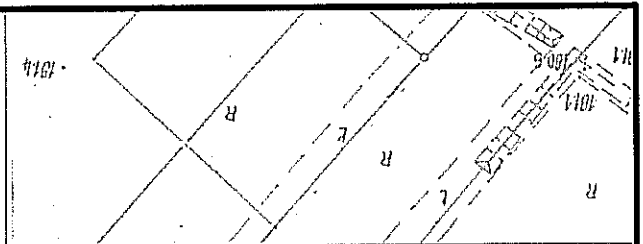






UL. WARYŃSKIEGO

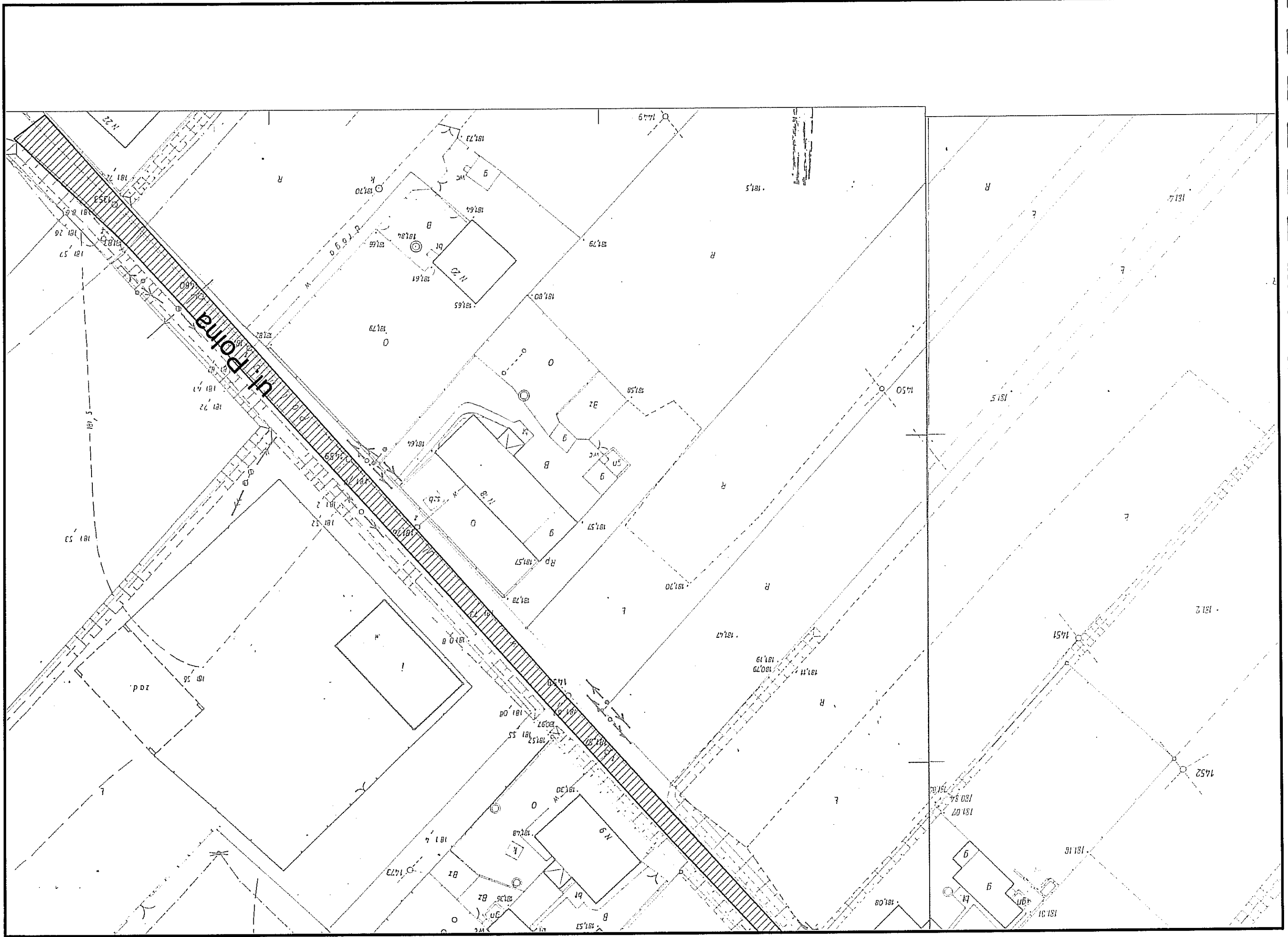


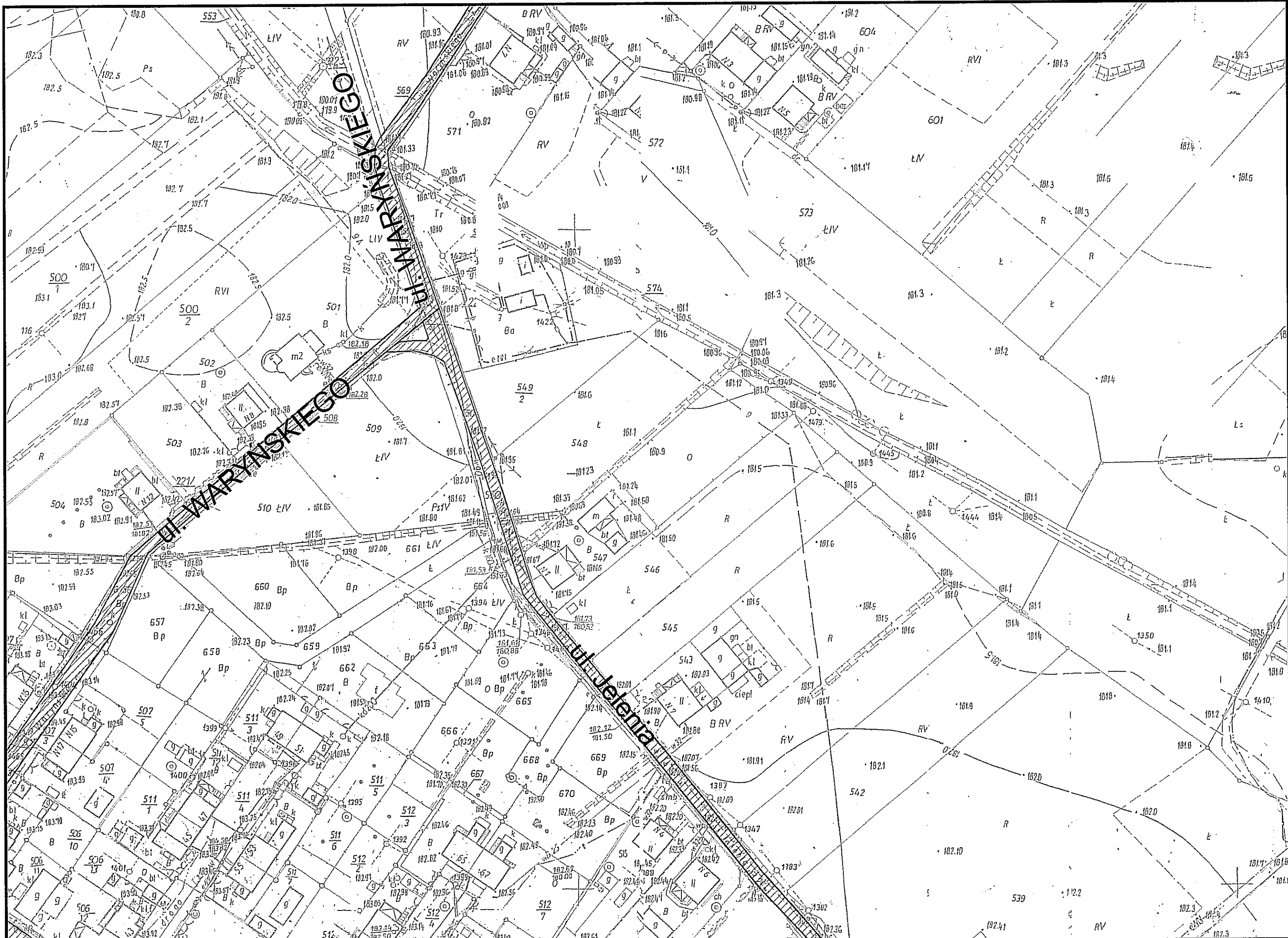




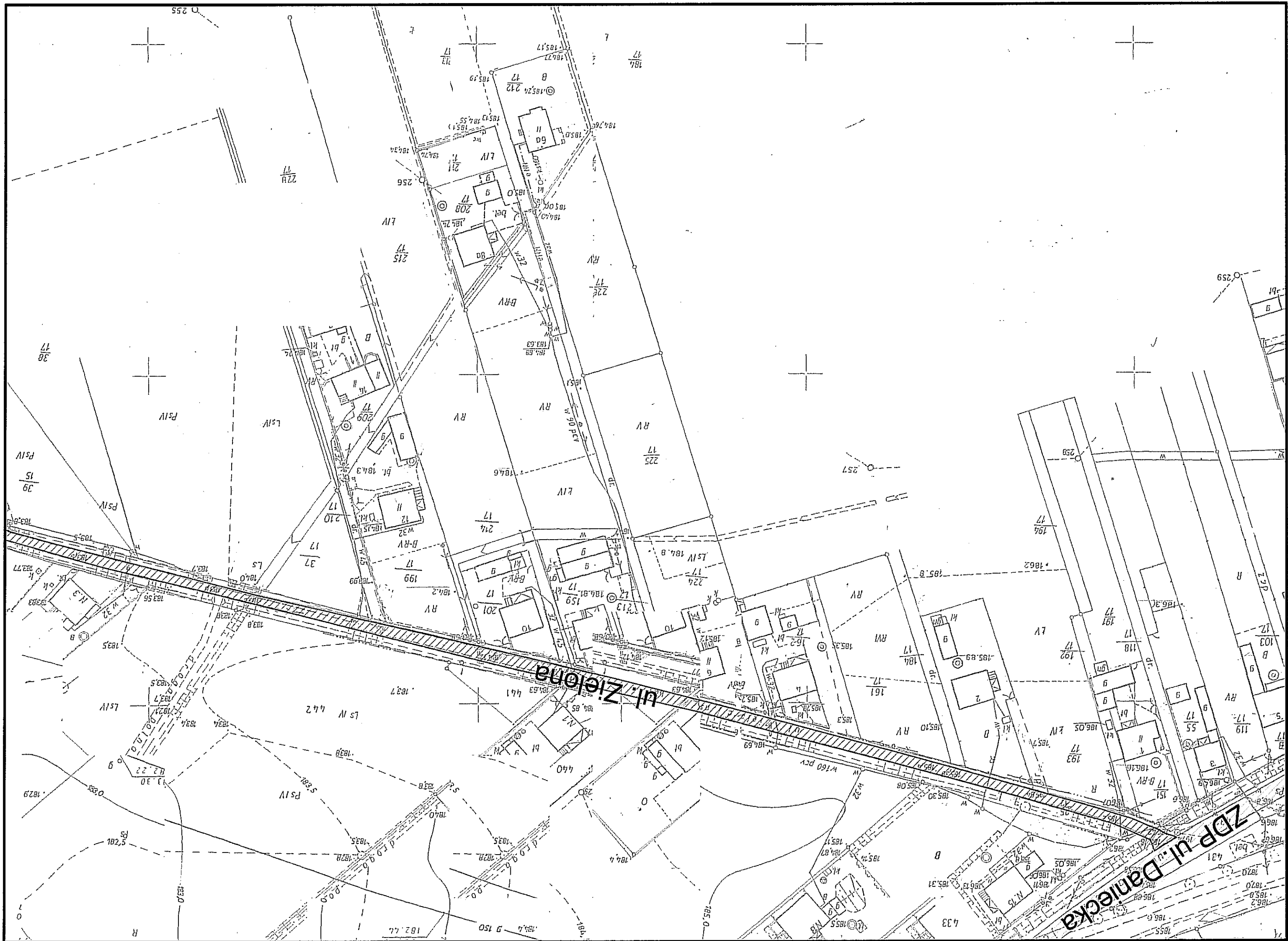
609

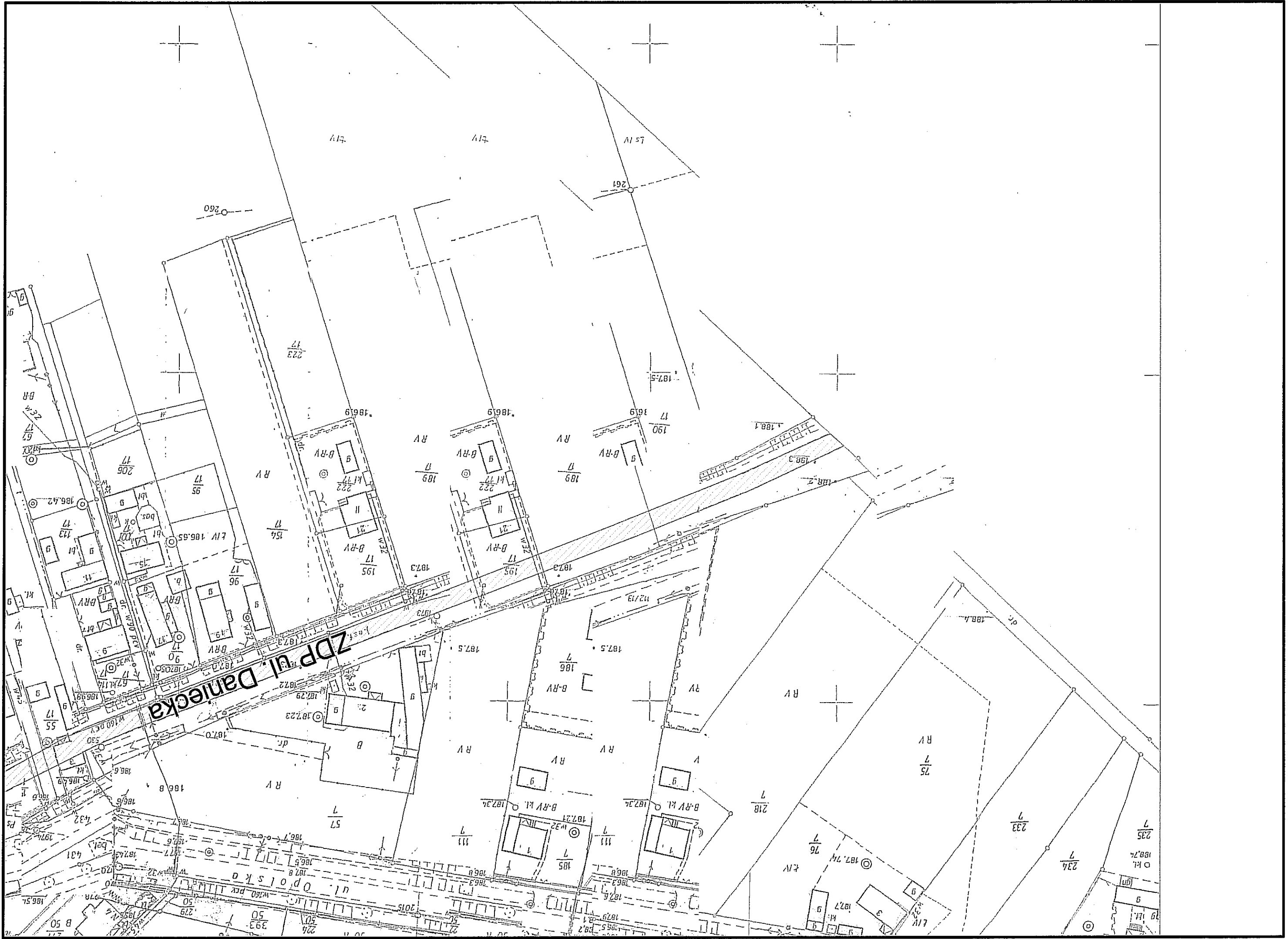
UL. WARYŃSKIEGO











ZDP ul. Daniecka

ul. Opolska

186.7

187.5

188.1

189.7

190.7

191.7

195.7

196.7

197.7

198.7

199.7

200.7

201.7

202.7

203.7

204.7

205.7

206.7

207.7

208.7

209.7

210.7

211.7

212.7

213.7

214.7

215.7

216.7

217.7

218.7

219.7

220.7

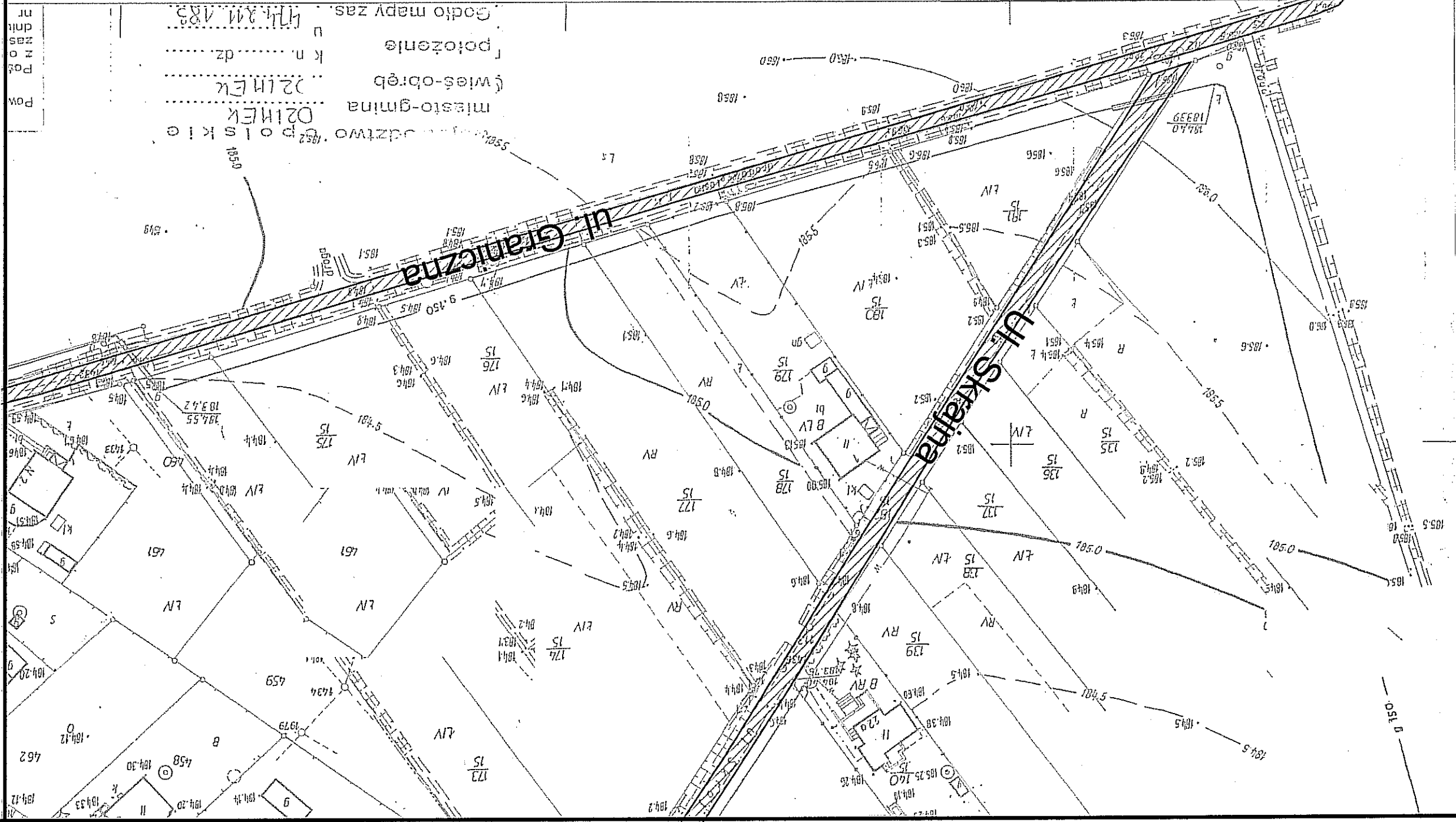
221.7

222.7

223.7

224.7


225.7

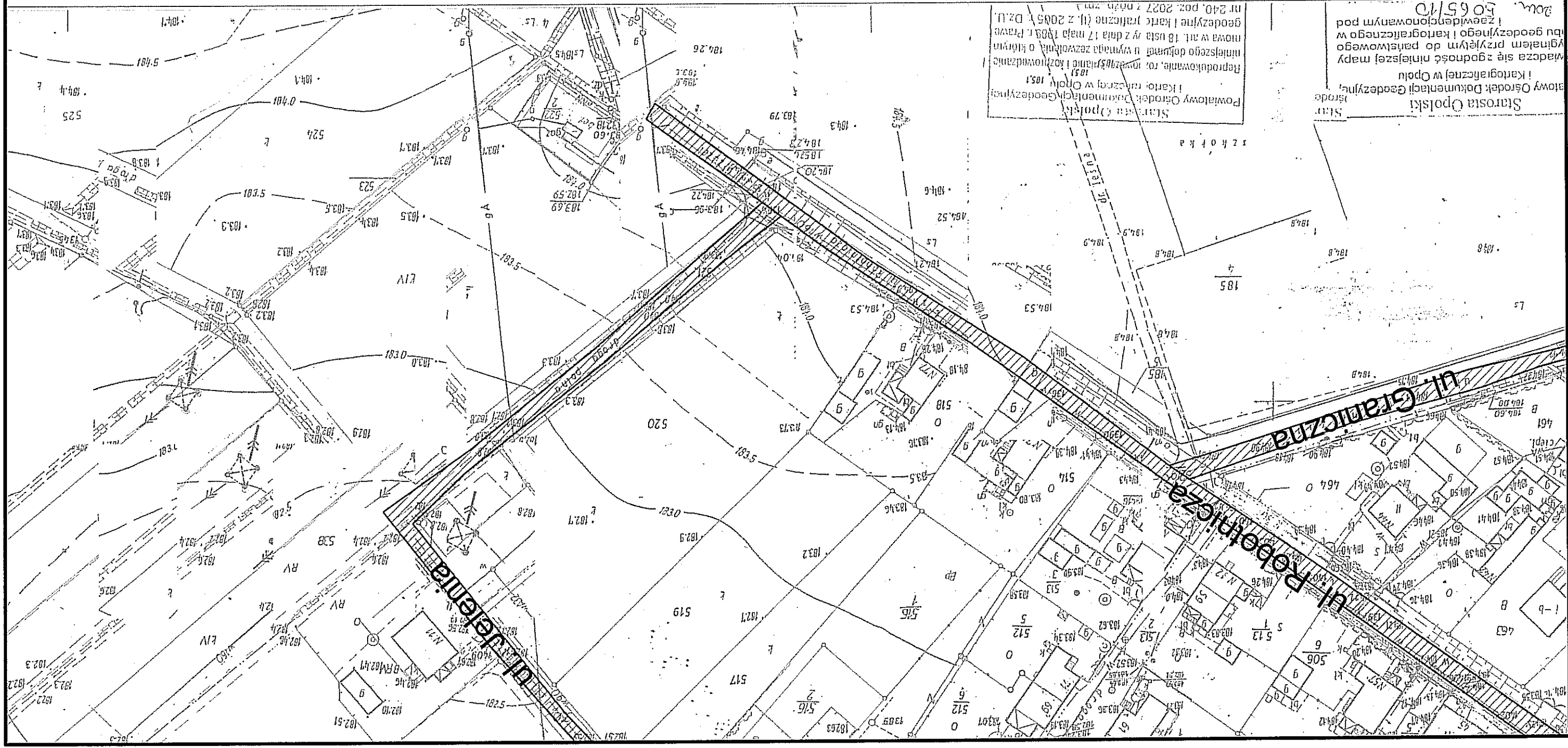


Pow.
221 ha
dz.
k.n.
Godło mapy zas.

miasto-gmina
OZIMEK
wies-obręb
221 ha
dz.
k.n.
Godło mapy zas.

ul. Graniczna
ul. Skrajna





Starosta Opolski
 Powiatowy Ośrodek Dokumentacji Geodezyjnej
 ! Kartograficznej w Opolu
 wada się zgodność niniejszej mapy
 ygiatem przyjęm do państwowego
 bu geodezyjnego i kartograficznego w
 ! Zaevidencjonowanym pod
 Sou. 5065/10

Starosta Opolski
 Powiatowy Ośrodek Dokumentacji Geodezyjnej
 ! Kartograficznej w Opolu 1851
 Reprodukowanie, rozpraszanie i rozprowadzanie
 niniejszego dokumentu wymaga zezwolenia o którym
 mowa w art. 18 ust. 1 z dnia 17 maja 1984 r. Prawo
 geodezyjne i kartograficzne (tj. z 2005 r. Dz.U.
 nr 240, poz. 2027 z późn. zm.)